CA2ALEN 95
72L11
C.2

CA2 ALEN 95 1972L11
Lake Classification, March 1972. Revised Oct. 1972. 2
3 3398 00309 4702

LEGISLATURE LIBRARY
C. 2
MAR 1977
EDMONTON

LIBRARY
VAULT 19

LAKE CLASSIFICATION

PREPARED BY

CENTRAL PLANNING GROUP

WATER RESOURCES DIVISION

ALBERTA DEPARTMENT OF THE ENVIRONMENT

EDMONTON, ALBERTA

MARCH, 1972

Digitized by the Internet Archive
in 2024 with funding from
Legislative Assembly of Alberta - Alberta Legislature Library

LAKE CLASSIFICATION

PREPARED BY

CENTRAL PLANNING GROUP

WATER RESOURCES DIVISION

ALBERTA DEPARTMENT OF THE ENVIRONMENT

EDMONTON, ALBERTA

MARCH, 1972

Revised October, 1972

Digitized by the Internet Archive
in 2024 with funding from
Legislative Assembly of Alberta - Alberta Legislature Library

https://archive.org/details/ableg_33398003094702

ALBERTA

DEPARTMENT OF THE ENVIRONMENT
OFFICE OF THE MINISTER
LEGISLATIVE BUILDING
EDMONTON

Government of Alberta

POSITION PAPER

on

Water Management

The Government of Alberta considers that it is in the public interest of Alberta to expend considerable effort and monies in the definition, conservation, management, and utilization of Alberta's water resources in the best interests of Alberta and Canada.

Furthermore, the Alberta government considers that when consideration of all uses of Alberta's fresh water resources are related to the present and future demands of its citizens that there are no surplus surface waters in Alberta.

In addition, the Alberta government considers that the present and future priority of water uses should be established on provincial and inter-provincial basis without influence by or from international considerations.

The Government of Alberta has placed a moratorium on the use of provincial government funds for use either in part or in total, for funding studies which involve the diversion of Alberta surface waters for export beyond the Canadian borders.

Also, the Alberta government has adopted the policy that each major impoundment and/or major interbasin diversion of water would have to be authorized by a separate Act of the Legislature. This policy will be incorporated in the appropriate statute.

With respect to water resources management, the government of Alberta will study and manage these resources on an individual water basin concept basis. Each major river drainage basin will be highlighted as an area for continuing water quantity and quality studies, use allocation and priority use classification, and overall management of existing supplies for optimum use and conservation. Government policies will encourage efficient and optimum use of the water resources within all river drainage basins. Intra-basin diversions will be studied and implemented where publicly desirable; however, inter-basin diversion studies and implementation will generally have low priority.

It is the intention of the government of Alberta to develop a mechanism for public participation and public hearings in the planning process. It is expected that overall planning will be done on a regional or watershed basin basis, as well as on an overall provincial basis.

It is the intent of the government to establish water management regulatory bodies on a regional basis so that local and regional input into the overall management process can be increased.

Framed within the above overall government policy, the Department of the Environment is actively formulating an overall water management plan for Alberta, hereafter referred to as "The Alberta Water Management Plan".

In accord with the overall water management plan, the Government of Alberta will establish specific policy guidelines in a number of areas involving cost sharing arrangements between governments, as well as priority classification of project implementation.

W. J. Yurko, P. Eng.
Minister of the Environment

DEPARTMENT
OF THE ENVIRONMENT
GOVERNMENT OF ALBERTA

OFFICE OF THE DEPUTY MINISTER
MILNER BUILDING
10040 - 104 STREET
EDMONTON 14, ALBERTA

FILE:
TELEPHONE (403) 425-1130
TELEX 037-2006
T.W.X. 610-831-2636

To: The Honourable W. J. Yurko, P. Eng.,
Minister of the Environment,
Government of Alberta.

Sir:

The undersigned has the honour to transmit herewith the "Lake Classification Report".

The policy of the Government of Alberta is to promote lake development and management for recreation and other purposes for the benefit of the public. Therefore, the authors have honoured this basic principle in the preparation of the report in providing adequate information for a base on which to make policy decisions.

I hereby wish to acknowledge the guidance and counsel to staff of Mr. R. E. Bailey, Director, and Mr. W. Solodzuk, Chief Engineer, Water Resources Division, plus the combined efforts of Messrs. E. T. Dean, R. J. Hilton, R. J. Knight, T. V. Mussivand, J. H. Simpson, S. W. Smotrych, A. R. Strome and many others in the compilation and editing of the material presented.

Respectfully submitted,

E. E. Ballantyne

E. E. Ballantyne, D.V.M., P.Ag., F.R.S.H.

DEPARTMENT
OF THE ENVIRONMENT
GOVERNMENT OF ALBERTA

WATER RESOURCES DIVISION
MILNER BUILDING
10040 - 104 STREET
EDMONTON 14, ALBERTA

FILE:
TELEPHONE (403) 425-1130
TELEX 037-2006
T.W.X. 610-831-2636

March 24, 1972

Dr. E.E. Ballantyne, D.V.M.
Deputy Minister of The Environment

Sir:

The undersigned has the honor to transmit herewith Report No. 1, entitled "Lake Classification".

This report is one of the series initiated following the two-day water policy seminar held on December 8-9, 1971, with the Honorable W.J. Yurko, Minister of the Environment.

This seminar was significant in establishing guidelines for the development of policies and priorities to foster intelligent management and use of the water resources of Alberta.

This report contains background information and recommendations respecting a possible system for classifying lakes in Alberta, and its application to cost-sharing arrangements for water projects designed to enhance recreational opportunities.

I trust that the contents of this report may be found useful by members of society and their elected representatives in determining action programs that will be in the best interest of the public of Alberta.

Respectfully submitted,

R.E. Bailey, P. Eng.
Director
Water Resources

Synopsis

This report is one of a series associated with the proposed Alberta Water Management Plan. The majority of Alberta lakes were studied in order to assess a classification system which was suggested as a possible basis for cost-sharing arrangements which could be applied to lake management for recreational purposes.

The classification system is based on the proportion of crown land adjacent to the lake and is comprised of three categories. Under the suggested cost-sharing arrangements lakes in Category One (more than 25% crown ownership) could qualify for 100% government financing of recreational development but must meet certain defined conditions. Lakes in Category Two (up to 25% crown ownership) could qualify for up to 75% government cost-sharing in accordance wth a sliding scale. The remaining lakes are privately owned and would not qualify for cost-sharing. However, there would be provisions for reclassifying lakes upward into either Category One or Two.

It is concluded that the suggested classification system is equitable and simple to apply. It is recommended that the suggested classification system and cost-sharing arrangements, modified by inclusion of a sliding scale, be implemented.

Acknowledgements

This report is the result of the combined efforts of many individuals, particularly E. T. Dean, R. J. Hilton, R. J. Knight, J. H. Simpson, S. W. Smotrych, A. R. Strome, and their staffs, who collected and arranged the basic information. The report was prepared under the direction of T. V. Mussivand and reviewed and edited by R. E. Bailey and W. Solodzuk.

TABLE OF CONTENTS

	Page No.
INTRODUCTION	1
Purpose of the Study	1
Statement of Suggested Policy	1
Scope of the Study	1
LAKE USE AND DEVELOPMENT	2
Common Uses of Lakes	2
Common Problems on Lakes	5
LAKE CLASSIFICATION	7
Suggested Criteria and Categories	7
Observations	9
COST-SHARING ARRANGEMENTS	11
General	11
Suggested Cost-Sharing Arrangements	11
Conditions	16
Criteria for Declaring a Lake in the Public Interest	16
Application	19
CONCLUSIONS	21
RECOMMENDATIONS	22
REFERENCES	23
APPENDIX A - TABLES	
APPENDIX B - PLATES	

LIST OF TABLES

		Page No.
1.	Sample Study: 70 Problem Lakes, Edmonton Region	5
2.	Summary of Extracted Data	10
1.	Application of Cost-Sharing Arrangements	20
4.	Alberta Lakes: Physical Characteristics, Land Ownership, and Classification	Appendix A
5.	Lakes in Category One - 25% or More of Adjacent Land Crown Owned	Appendix A
6.	Lakes in Category Two - Small Portion of Adjacent Land Crown Owned (Less than 25%)	Appendix A
7.	Lakes in Category Three - 100% of Adjacent Land Privately Owned	Appendix A
8.	Man Made Lakes	Appendix A
9.	Reported Problems	Appendix A

LIST OF FIGURES

		Page No.
1.	Common Uses of Lakes	3
2.	Lake-Based Recreational Activities	4
3.	Common Lake Problems Affecting Recreation and Typical Solutions	6
4.	Suggested Classification Criteria	8
5.	Why Cost-Sharing?	12
6.	Suggested Cost-Sharing Arrangements	14
7.	Scale for Cost-Sharing	15
8.	Conditions for Cost-Sharing to be Applied	17
9.	Criteria for Declaring a Lake in the Public Interest	18

LIST OF PLATES

1.	Lakes Studied	Appendix B
2.	Lakes in Category 1	Appendix B
3.	Lakes in Category 2	Appendix B
4.	Lakes in Category 3	Appendix B
5.	Man Made Lakes	Appendix B
6.	Lakes with Reported Problems	Appendix B

INTRODUCTION

Purpose of the Study

The Water Policy Seminar held with the Minister of the Environment on December 8-9, 1971, resulted in suggestions for government policy in a number of major areas of water management. When formalized, the various policy papers will be presented as components of the Alberta Water Management Plan. One of the topics to be included is the management and development of lakes for recreational purposes.

The Water Resources Division was directed to categorize the named lakes in Alberta according to criteria proposed at the seminar, and to assess the viability of these criteria in the development of a planning and cost-sharing policy for lake management. This report presents the preliminary view of lake classification which emerged from the study.

This report is the first of a series which will be incorporated into the Alberta Water Plan.

Statement of Suggested Policy

In general terms, the government may contribute to the cost of lake development for recreational purposes provided certain conditions have been satisfied which ensure that the development is for the public benefit. Public benefit would be measured by the amount of crown owned land adjacent to the lake. Accordingly the proposed government contribution to a lake management project could be based on this proportion.

Scope of the Study

This report includes:

1. A general description of lake uses and development problems, particularly with regard to recreational uses of lakes.
2. A statement of the proposed lake classification criteria, a classification of the majority of the named lakes in Alberta in accordance with these criteria, and a summary of observations extracted from the classification data.
3. A statement and assessment of the proposed cost-sharing arrangements together with examples illustrating the application of the proposal.
4. Conclusions and recommendations arising from the study.

The purpose of the classification is to determine cost sharing arrangements only. No other purpose by the classification is implied.

This report is very preliminary, and the classification is relative rather than detailed. The sources of information are listed in the References.

LAKE USE AND DEVELOPMENT

The majority (630) of the named lakes in Alberta were studied for this report. These lakes are shown on Plate 1, in Appendix B.

Common Uses of Lakes

The common uses of the lakes, as illustrated on Figure 1 are:

1. Recreation
2. Water Supply
   a. Municipal
   b. Industrial
   c. Irrigation and livestock
3. Water power reservoirs
4. Flood control reservoirs
5. Waterfowl habitat
6. Commercial fisheries
7. Transportation.

This study was concerned only with recreational use. Lake development for other uses will be covered in other reports.

Lake oriented recreational activities illustrated on Figure 2 include:

1. Boating
2. Sightseeing
3. Water-skiing
4. Swimming
5. Fishing
6. Resort/cottage development.

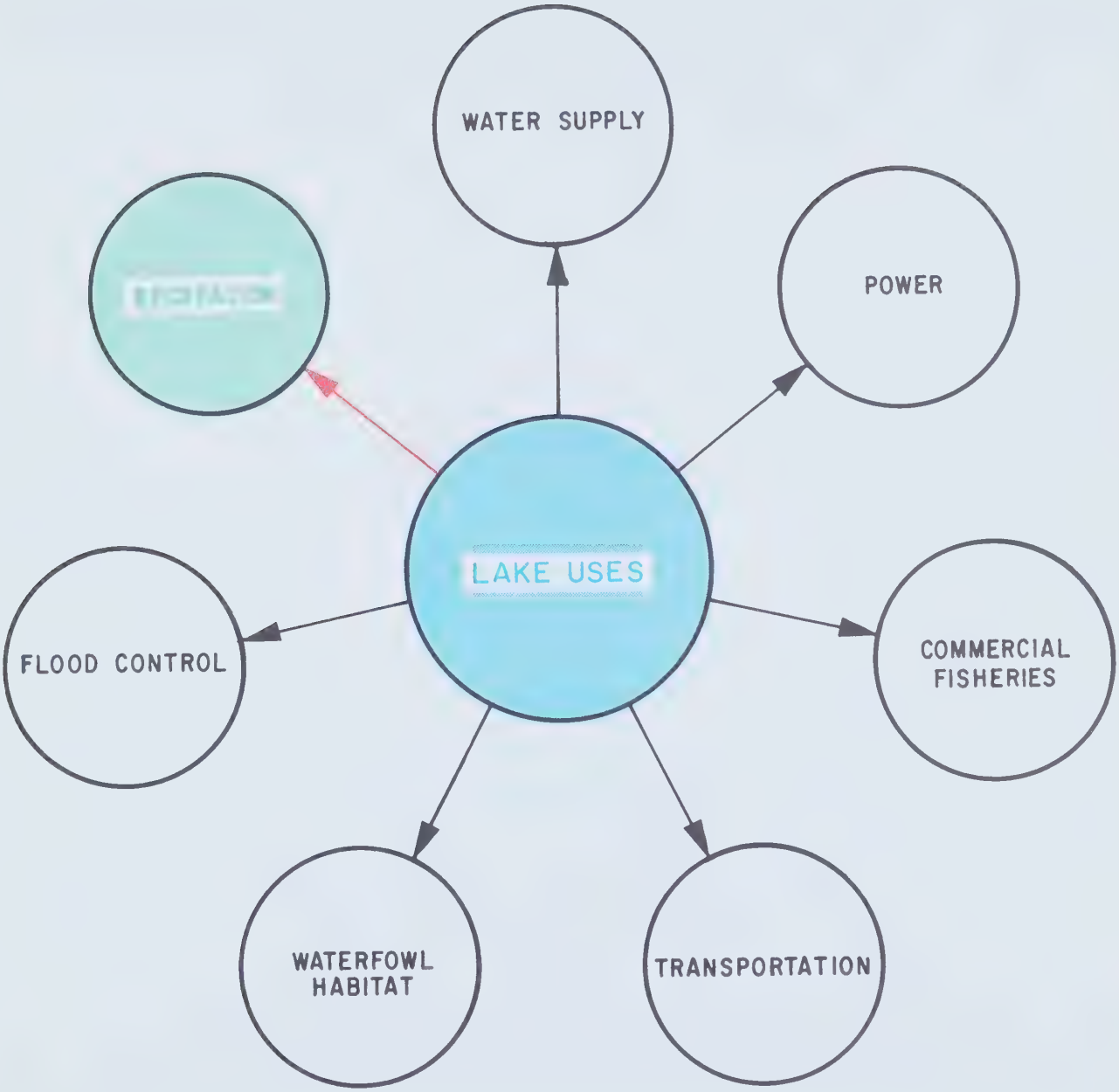

FIGURE No.1 COMMON USES OF LAKES

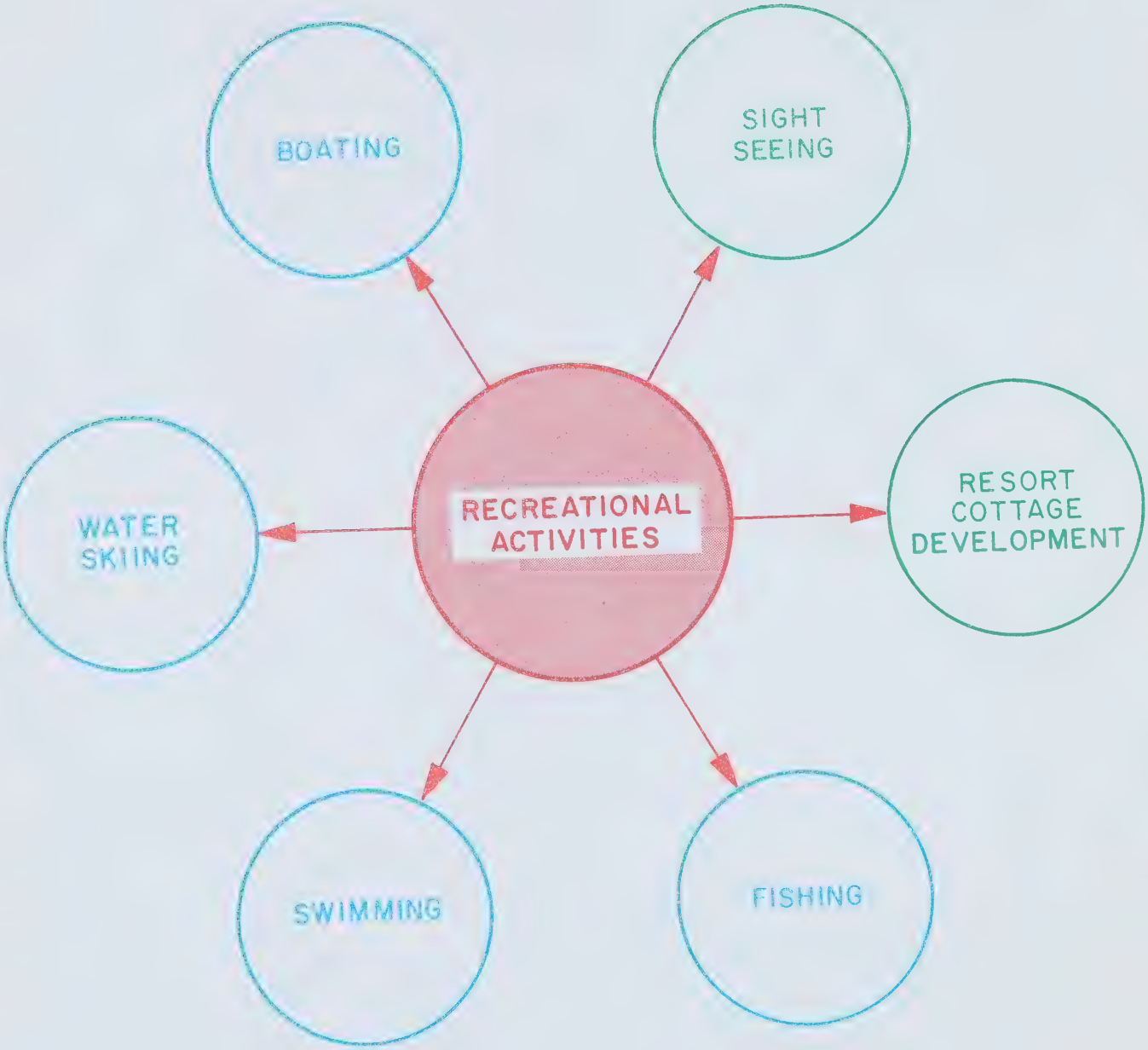

FIGURE No. 2 LAKE-BASED RECREATIONAL ACTIVITIES

Common Problems on Lakes

A variety of problems affecting recreational activities are common to a number of lakes. These include:

1. High water levels (flooding)
2. Fluctuating water levels
3. Continually receding water level
4. Low water levels
5. Water quality
6. Winter fish kill
7. Shoreline erosion
8. Competing uses
9. Beach quality

An indication of the relative extent of these problems may be seen in a sample study of 70 lakes in the Edmonton Region on which problems have been reported.

Table 1

SAMPLE STUDY: 70 PROBLEM LAKES, EDMONTON REGION

Problem	Percent of Lakes Affected
Flooding	
a. primarily agricultural land	50%
b. primarily recreational facilities	13%
Fluctuating water levels	9%
Continually receding water levels	14%
Unstable outlet	7%
Water quality and winter fish kill	6%
Shoreline Erosion	1%

A combination of engineering works, management, and controls is generally necessary to alleviate these problems. The common problems and typical solutions are illustrated on Figure 3.

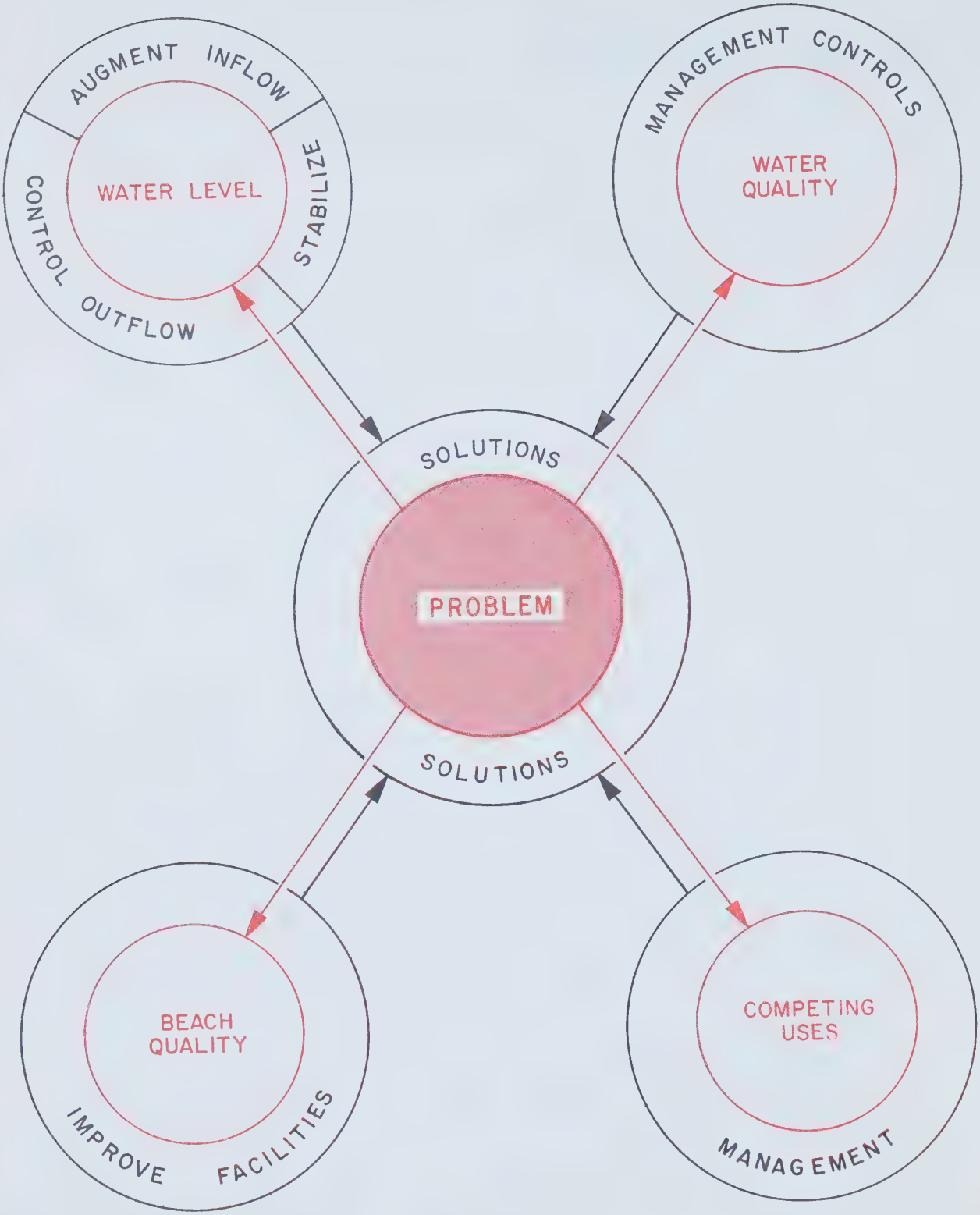

FIGURE No. 3 COMMON LAKE PROBLEMS AFFECTING RECREATION AND TYPICAL SOLUTIONS

LAKE CLASSIFICATION

Suggested Criteria and Categories

In order to approach the solution of these common lake problems by means of a method that would be financially equitable to most citizens and simple to apply, a classification of lakes was suggested. The criterion proposed was ownership of the shoreline and the land adjacent to the lake. Lakes were to be grouped according to the following categories:

Category One - Lakes on which 25% or more of the adjacent land is owned by the crown

Category Two - Lakes on which the majority of the adjacent land belongs to private owners and there is only a small portion (less than 25%) of crown land

Category Three - Lakes on which the adjacent land is 100% privately owned.

The classification criteria are shown on Figure 4.

The amounts of crown and privately owned land surrounding each lake were assessed by determining the relative proportion of each at the shoreline and at distances of 1/4, 1/2, and 1 mile inland from the lake. The assigned category was based on an average of these four values. Crown land includes both federally, provincially and municipally owned land.

These criteria of ownership of the adjacent land were used to classify 630 lakes in the province. The detailed breakdown of physical characteristics, land ownership, and classification are found in Table 4 in Appendix A.

CRITERIA FOR COST SHARING MUST BE

FINANCIALLY EQUITABLE

SIMPLE TO APPLY

CROWN OWNERSHIP OF ADJACENT LAND



FIGURE No. 4 SUGGESTED CLASSIFICATION CRITERIA

Additional data in the appendices are as follows:

Appendix A - (i) Lists of lakes which fall into each of the three categories, (ii) List of man made lakes, (iii) List of lakes with reported problems.

Appendix B - (i) Map of lakes studied, (ii) Maps showing lakes which fall into each of the three categories, (iii) Map showing man made lakes, (iv) Map showing lakes with reported problems.

Observations

The following observations were derived from the detailed breakdown of physical characteristics, land ownership, and classification of the lakes.

1. The total area of the 630 lakes studied is 4,743 square miles and the total area of the province is 255,300 square miles. The circle graph below illustrates the area ratio.

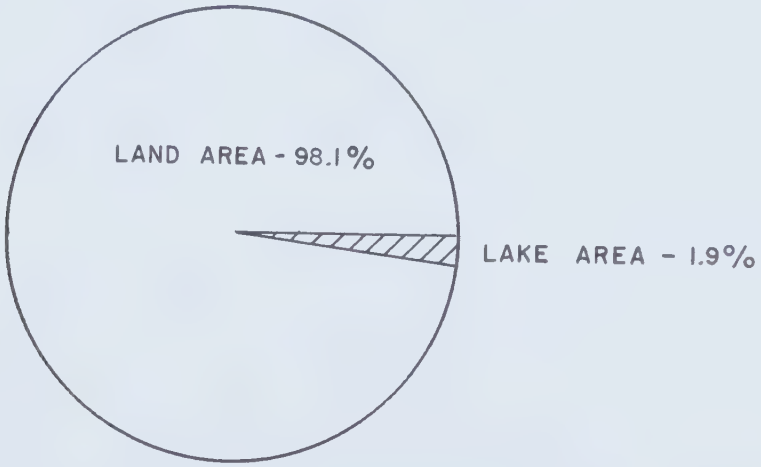

Note: Although this study did not cover all lakes in the province, the inclusion of those which were omitted would not significantly alter the area ratio.

2. Although Category One is defined as "lakes on which 25% or more of the adjacent land is owned by the crown," in fact almost 90% of the lakes in Category One are at least 75% crown owned.

3. Table 2 presents a summary of information derived from the detailed data.

TABLE 2

SUMMARY OF EXTRACTED DATA

ITEM	CATEGORY 1	CATEGORY 2	CATEGORY 3	NOT CATEGORIZED	TOTAL
1. Number of Lakes					
Edmonton Region	174	78	53	9	314
Calgary Region	20	8	18	1	47
Peace Region	198	4	15	-	217
Lethbridge Region	17	14	18	3	52
TOTAL	409	104	104	13	630
2. Area of Lakes	3,974 sq. miles	518 sq. miles	215 sq. miles	36 sq. miles	4,743 sq. miles
3. Miles of Shoreline					
Crown	5,650	309	-	-	5,959
Private	592	1,109	760	102	2,563
Total	6,242	1,418	760	102	8,522
4. Number of Lakes Affected by Reported Problems	49	37	22	1	109

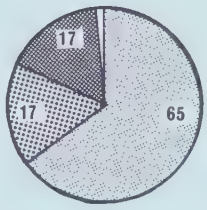

Percentage of Lakes in Each Category

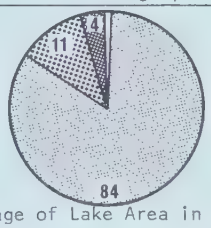

Percentage of Lake Area in Each Category

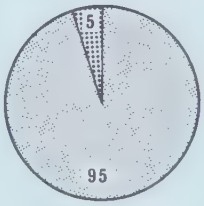

Crown Owned Shoreline

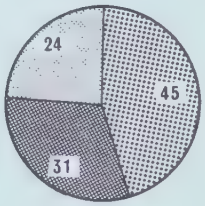

Privately Owned Shoreline

Percentage of Shoreline Ownership Adjacent to Lakes in Each Category

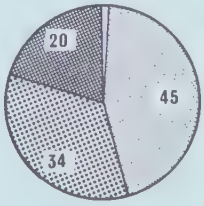

Percentage of Lakes Affected by Reported Problems in Each Category

Note: Data extracted from Table 4.

LEGEND:

Category 1

Category 2

Category 3

Not Categorized

COST-SHARING ARRANGEMENTS

General

One of the objectives of cost-sharing arrangements is to equitably distribute the cost of a project among the parties standing to gain the benefits from the project. In cases where it is the public at large which is the major beneficiary, the government may share substantially in the cost of the project, as illustrated on Figure 5.

There are various techniques for determining cost-sharing arrangements on the basis of beneficiaries and direct and indirect benefits; however, considerations such as:

a. the subjectivity of assumptions when determining beneficiaries and benefits

b. the necessity of agreement of all parties participating in the cost-sharing, and

c. the cost of studies required to establish the benefits and beneficiaries of each new project

all militate strongly against the simple application of these techniques for lake management programs.

As used in this report, the term "government" means the Provincial Government. However, the Provincial contribution to cost-sharing may in turn be shared by the Federal Government.

Suggested Cost-Sharing Arrangements

It was suggested that cost-sharing arrangements for lake management programs could be based on the lake categories in the following manner:

Category One - If 25% or more of the adjacent land is crown owned, then the lake is a public lake and water resources management and development should be paid 100% by the government.

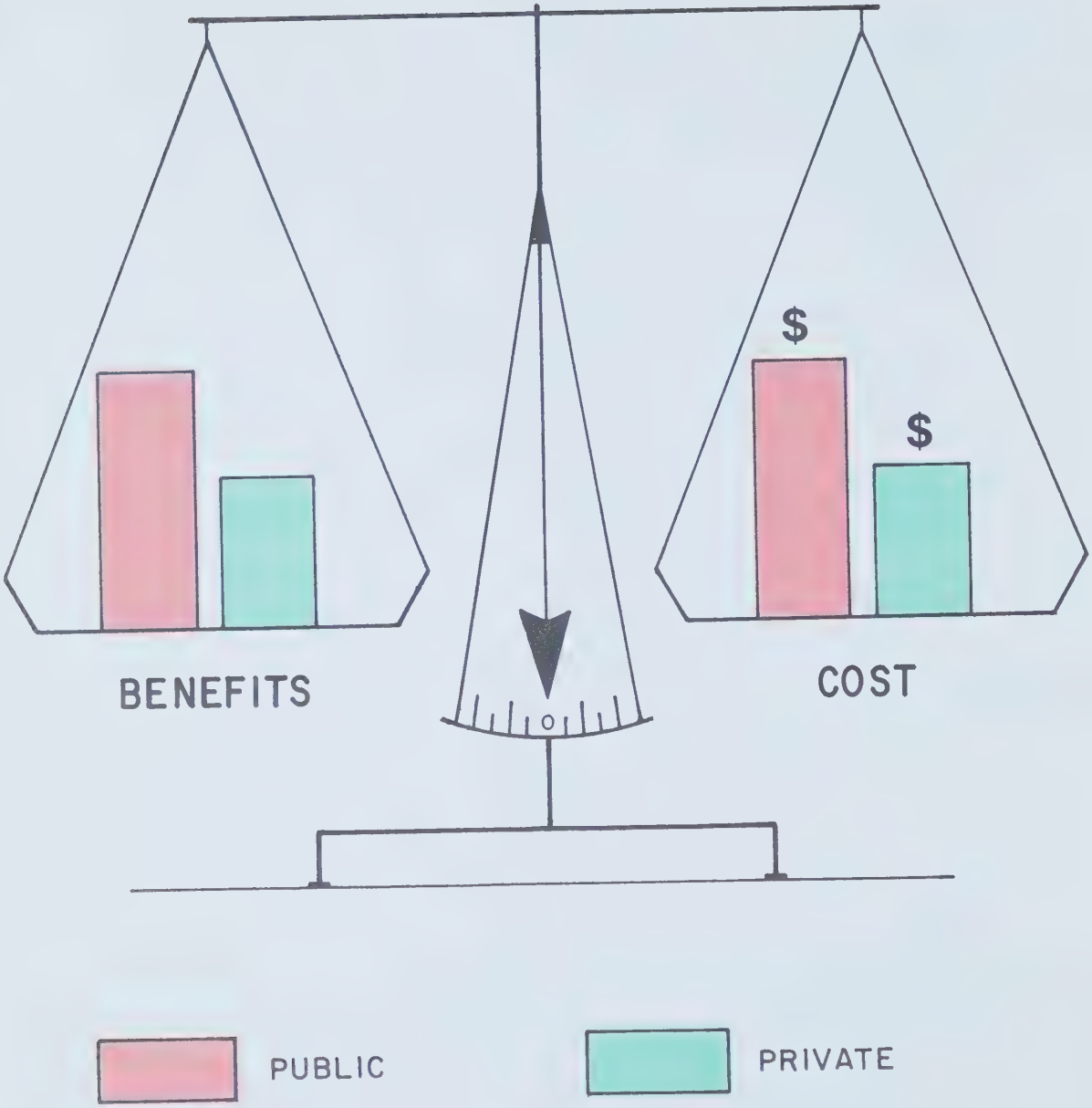

FIGURE No. 5 WHY COST SHARING?

Category Two - If less than 25% of the shoreline land is crown owned, government should contribute assistance up to a maximum of 75% of costs, according to a sliding scale on a pro rata crown vs private land basis. Right-of-way for development should be provided by the local authority or interest group.

Category Three - If the shoreline land is 100% privately owned, the Government of the Province of Alberta sees no just cause for expenditure of public funds unless other public benefits can be clearly demonstrated. However, lakes may be reclassified upward into either Category One or Two if the requisite amount of land is donated to the crown or purchased by it in the public interest, and may thus qualify for some form of assistance.

These arrangements are summarized on Figure 6 and the scale for cost-sharing for lakes in Category Two is illustrated on Figure 7.

CRITERIA	CATEGORY	COST SHARING	
CROWN OWNERSHIP OF ADJACENT LAND		GOVERNMENT	PRIVATE
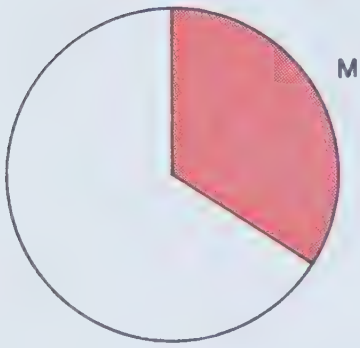 MORE THAN 25%	1	100 %	—
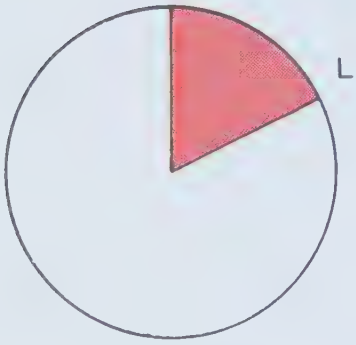 LESS THAN 25%	2	UP TO 75 %	REMAINDER + RIGHT-OF-WAY
 ZERO	3	—	100 %

FIGURE No. 6 SUGGESTED COST SHARING ARRANGEMENT

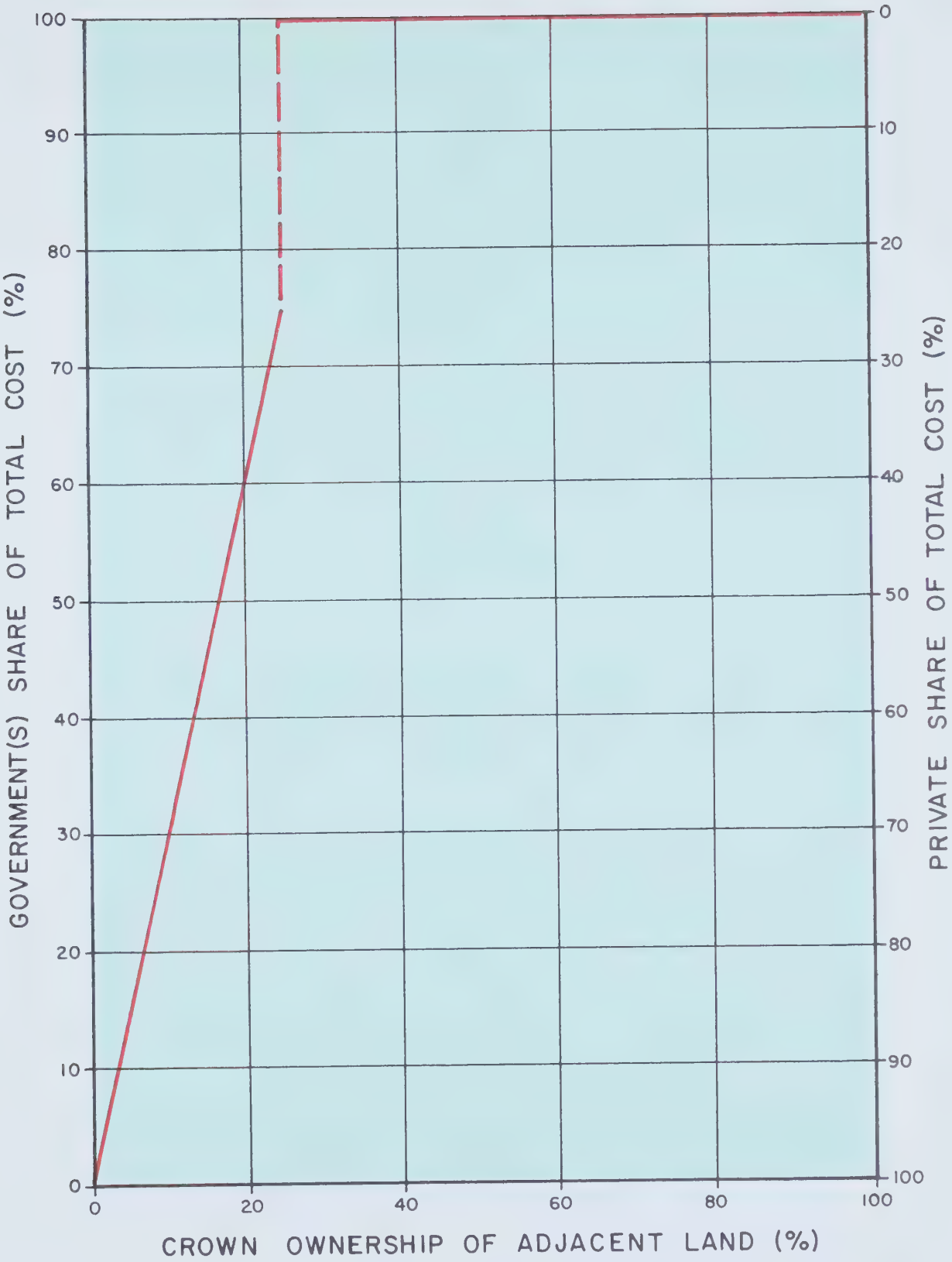

FIGURE No. 7 SCALE FOR COST SHARING

Conditions

The institution of the classification and cost-sharing arrangements outlined above does not mean that the government will necessarily develop all lakes. The classification is an indication of eligibility only, and other stipulations must first be met before a project will qualify under the cost-sharing plan. It is suggested that the following conditions should apply:

1. The cost-sharing arrangements should apply only to lake management for recreation.
2. The need for such development must be established.
3. It must be established that the development of the lake is in the public interest. Criteria for declaring a lake in the public interest are defined below.
4. Detailed project planning and consideration of all aspects of water resources management must precede any implementation.
5. The condition which will take precedence over all others is the priority for water management established by the government.

These conditions are shown on Figure 8.

Criteria for Declaring a Lake in the Public Interest

Lakes may be designated in the public interest if they meet one or more of the following criteria:

1. Lakes for recreational use with 50,000 or more public user days per year, when the public has and will continue to have free access to the lake through publicly owned land such as provincial, municipal, city, and town land established as campsites, parks, etc. Free access means without payment of a fee to a private organization for use of the facilities. There may be a provincial or municipal user fee.
2. Lakes with characteristics engendering specialized use, if the public has and will continue to have free access to the benefits. Examples of such lakes are Cooking Lake, used for float plane landing, and Wizard Lake, the site of provincial water skiing competitions.
3. Lakes with conflicting public and private uses when there is a significant public use of the lake for recreation and when the public has and will continue to have free access to the lake through publicly owned land.
4. Lakes which can be shown to have high recreational potential, when provision can be made for free public access.

These criteria are shown on Figure 9.

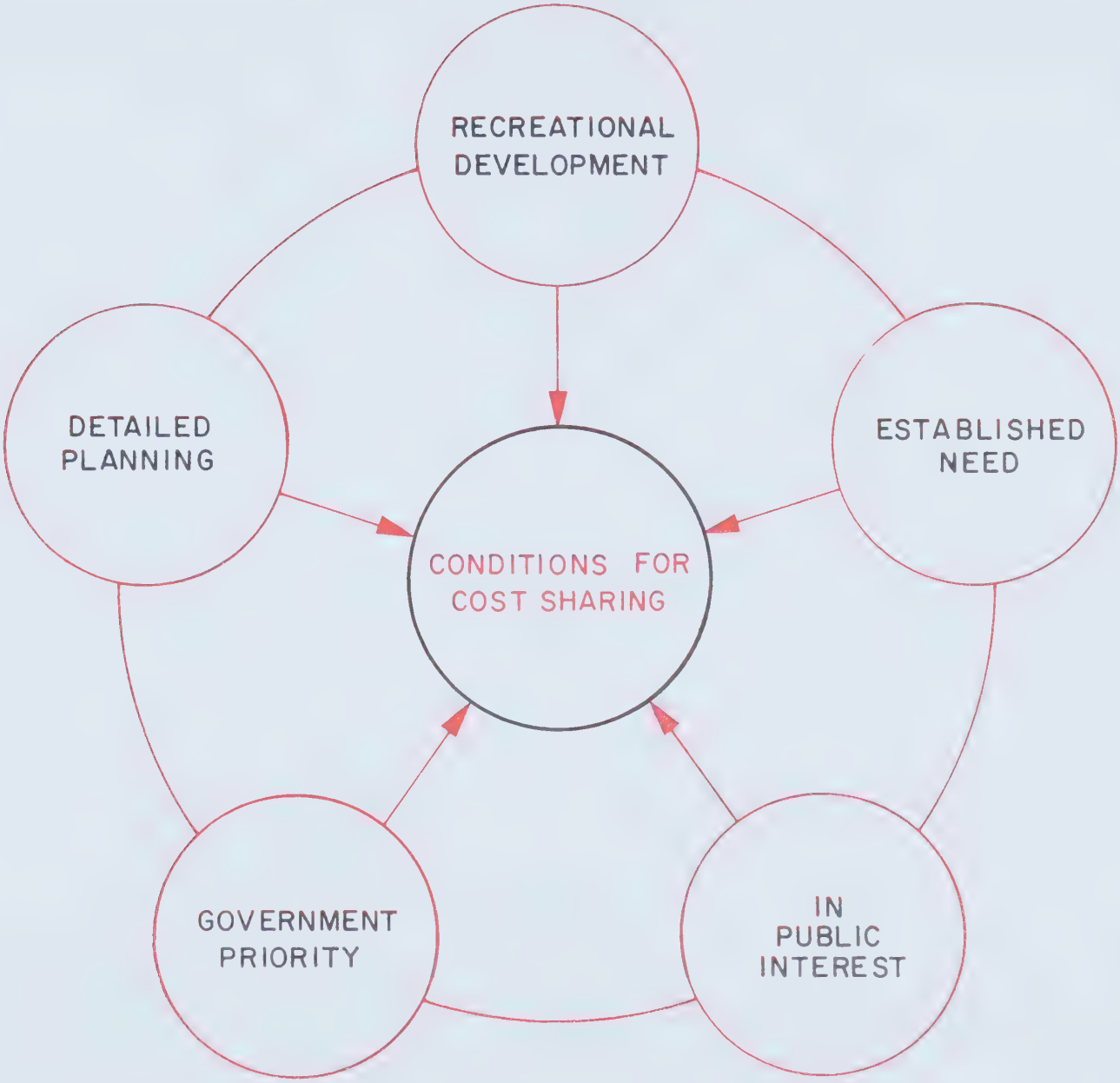

FIGURE No. 8 CONDITIONS FOR COST SHARING TO BE APPLIED

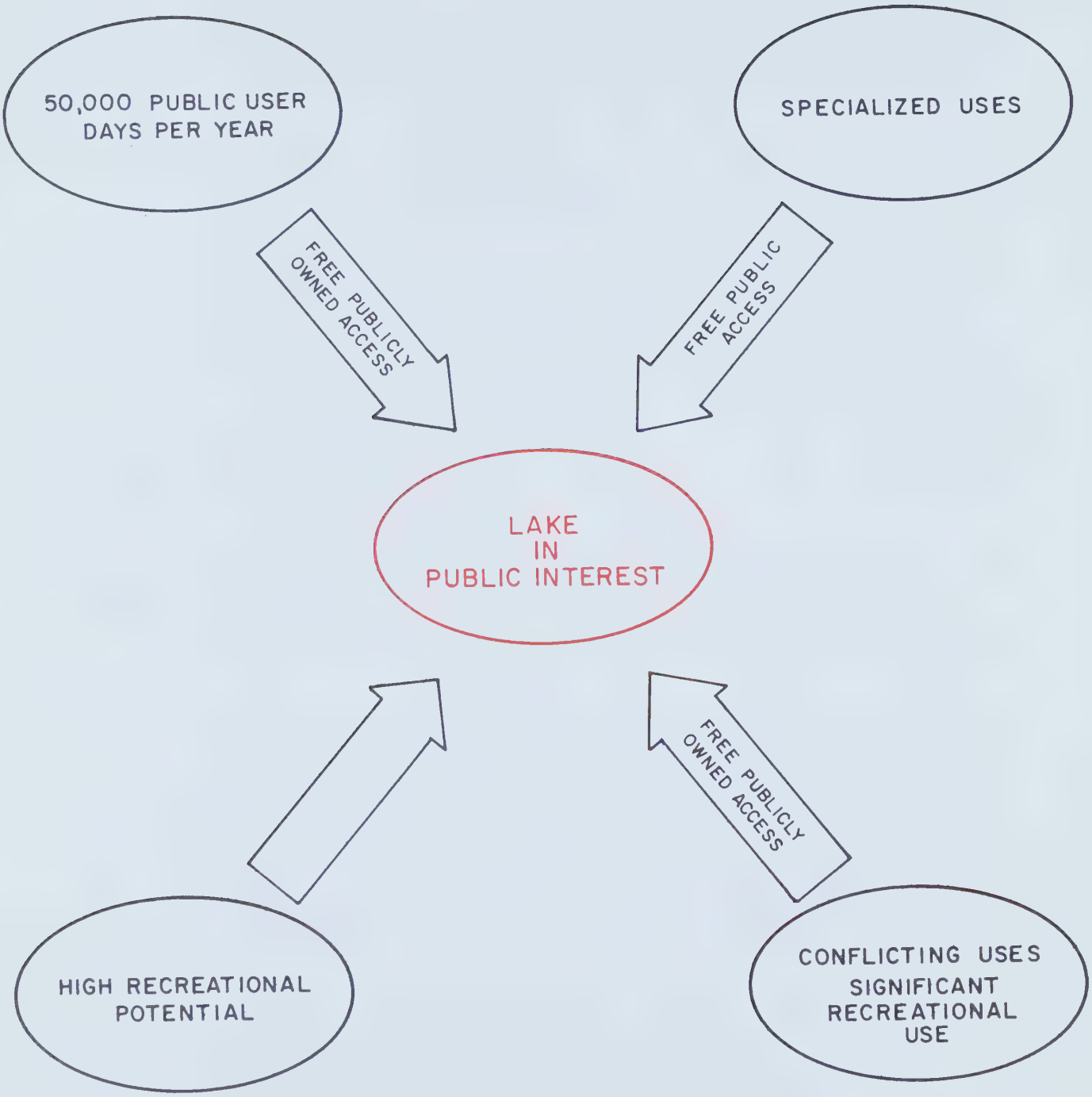

FIGURE No. 9 CRITERIA FOR DECLARING A LAKE IN THE PUBLIC INTEREST

Application

The application of this cost-sharing plan to a number of projects currently under investigation can be illustrated as follows:

1. **Gull Lake:**

   The cost of engineering works to stabilize the lake has been estimated at approximately $535,000. Since crown ownership of land surrounding Gull Lake amounts to only approximately 15%, the lake is in Category Two. According to the sliding scale on Figure 7, the government would contribute approximately 45% or $240,000 towards the total cost. The private sector would be required to contribute the remaining $295,000 of construction cost plus the land required for the project. (These figures are of course not final as they are based on preliminary assessment of land ownership and estimated cost. The figures are also based on a preliminary classification system which may be subject to review).

   The government contribution would be increased following upward classification of the lake. This would occur upon acquisition by the crown of further useful land for development of public lakeshore facilities.

2. **Cooking Lake:**

   Crown ownership of surrounding land amounts to approximately 12%. The lake is therefore in Category 2. Government share of the estimated $8.0 million project would be 35%, or $2.8 million.

3. **Coal Lake:**

   Although a project to raise the lake level has been proposed, the principal purpose of the project is water supply and flow augmentation in the Battle River. This project would therefore not be covered by the cost-sharing arrangements described in this report.

A total of 45 projects involving lake stabilizing primarily for recreational purposes have been identified by the Water Resources Division. The total estimated expenditure for these projects is in the order of $11.8 million, of which approximately $8.0 million is allocated to the Cooking Lake project. It is not intended that all of these projects should be undertaken since implementation of any project will be in accordance with government assessment of society's over-all needs and priorities. However, this indicates the magnitude of potential expenditures.

As indicated in Table 3, implementation of all the 45 projects and application of the cost-sharing plan would require a government expenditure of approximately $5.4 million, with the remaining $6.4 million being contributed by the private sector. Implementation of projects excluding Cooking Lake would cost $3.8 million, of which the government share would be $2.6 million.

PROJECT	% CROWN LAND	CATEGORY	TOTAL ESTIMATED COST	GOVERNMENT SHARE	PRIVATE SHARE
GULL LAKE	15%	2	$535,000	$240,000	$295,000
COOKING LAKE	12%	2	$8,000,000	$2,800,000	$5,200,000
45 LAKES			$11,800,000	$5,400,000	$6,400,000

TABLE 3

APPLICATION OF COST SHARING ARRANGEMENTS

CONCLUSIONS

1. The proposed criteria based on ownership of the shoreline and adjacent land form a feasible method for categorizing lakes and determining cost-sharing arrangements. As for the division for classification, the proposed limits are recognized to be arbitrary but practicable.

2. The simplicity of this proposed system and its ease of application are important recommendations in its favour.

3. Although Category One is defined as "lakes on which 25% or more of the adjacent land is owned by the crown," in fact in almost 90% of the cases the land adjacent to lakes in Category One is at least 75% crown owned.

RECOMMENDATIONS

1. The proposed criteria based on ownership of the shoreline and adjacent land should be implemented for categorizing lakes and determining cost-sharing arrangements, unless a better alternative can be devised.

2. These cost-sharing arrangements should apply only to recreational developments where need and public benefit have been established.

3. To ensure a more equitable system, cost-sharing arrangements should be gradually scaled so that the government contribution increases proportionately with the amount of land it owns, up to 25%. Figure 7 illustrates a cost-sharing scale.

4. Since this review was very general, a detailed study should be carried out on each lake proposed for cost-sharing in order to more precisely determine its category.

5. Comprehensive project planning, and consideration of all aspects of water management should precede the implementation of any undertaking on lakes.

6. This classification is to determine cost-sharing arrangements only.

REFERENCES

Alberta Department of the Environment, Water Resources Division. **Hydrographic Surveys.** Edmonton.

Alberta Department of the Environment, Water Resources Division. **Lake Level Surveys.** Edmonton.

Alberta Department of the Environment, Water Resources Division. **Lake Resources Management Listings.** Edmonton, 1971.

Alberta Department of the Environment, Water Resources Division. **Lake Stabilization Projects 1950-1971.** Edmonton, 1971.

Alberta Department of Highways, Surveys Branch, "Municipal District Maps", "Improvement District Maps", "County Maps", "Township Maps." Edmonton.

Alberta Department of Lands and Forests, Technical Division. "Planimetric Series 1:63,360", "Settlement Area Map of Alberta (1966)." Edmonton.

Calgary Power.

Canada Department of Energy, Mines and Resources, Surveys and Mapping Branch. "National Topographic Series Maps 1:250,000." Ottawa.

Canada Department of Energy, Mines and Resources, Inland Waters Branch. **Canada Water Survey.** Ottawa.

Canada Department of the Interior. "Elevations of Lakes in Manitoba, Saskatchewan, and Alberta." Bulletin No. 55. Ottawa, 1924.

Ducks Unlimited.

Northern Alberta Railways.

LIST OF ABBREVIATIONS

C, Cty	County
D. U.	Ducks Unlimited
ID	Improvement District
I.R.	Indian Reservation
L	Lake
MD	Municipal District
Nat. Pk.	National Park
NA	Not Available
Prov. Pk.	Provincial Park
SA	Special Area
Sq. Mi.	Square Miles
Str.	Structure
WR	Water Resources of Alberta

TABLE 4

ALBERTA LAKES

PHYSICAL CHARACTERISTICS, LAND-OWNERSHIP AND CLASSIFICATION

No.	NAME OF LAKE AND LOCAL AUTHORITY	LOCATION AND NATIONAL TOPOGRAPHIC SHEET No.	LENGTH OF PRESENT SHORELINE (MILES)	OWNERSHIP OF SURROUNDING LAND: PRESENT SHORELINE % Crown	PRESENT SHORELINE % Private	DISTANCE FROM SHORELINE 1/4 MILE % Crown	1/4 MILE % Private	1/2 MILE % Crown	1/2 MILE % Private	1 MILE % Crown	1 MILE % Private	SHORELINE AT HIGHEST RECORDED WATER LEVEL % Crown	HIGHEST % Private	SHORELINE AT LOWEST RECORDED WATER LEVEL % Crown	LOWEST % Private	AREA BETWEEN HIGH & LOW WATER LEVEL % Crown	AREA % Private	ELEVATION	LAKE AREA (sq mi)	AV. DEPTH (ft)	MAX. DEPTH (ft.)	STORAGE VOLUME (acre-ft)	CATEGORY	REMARKS
1	Adrian C 10	48-22-4 83 H	1.7	0	100	0	100	0	100	0	100	0	100	0	100	0	100	NA	0.3	NA	NA	NA	3	
2	Akasu C 27	52-13-4 73 E	5.5	18	82	12	88	11	89	9	91	NA	NA	NA	NA	NA	NA	2125	1.4	NA	NA	NA	2	
3	A-la-Peche ID 14	55-6-6 83 E	2.4	100	0	100	0	100	0	100	0	100	0	100	0	100	0	2597	0.3	NA	NA	NA	1	
4	Albright ID 20	75-12-6 83 M	4.4	95	5	92	8	90	10	80	20	NA	NA	NA	NA	NA	NA	NA	1.7	NA	NA	NA	1	
5	Alex MD 136	82-3-6 84 D	1.0	30	70	30	70	20	80	20	80	NA	NA	NA	NA	NA	NA	NA	0.1	NA	NA	NA	1	D.U. control str. Fairview water supply
6	Alexander ID 18	122-3-4 74 M	18.4	100	0	100	0	100	0	100	0	100	0	100	0	100	0	NA	3.0	NA	NA	NA	1	
7	Algar ID 18	84-15-4 84 A	7.5	100	0	100	0	100	0	100	0	100	0	100	0	100	0	NA	3.2	NA	NA	NA	1	
8	Alice C 27	49-11-4 73 E	8.0	25	75	15	85	10	90	29	71	NA	NA	NA	NA	NA	NA	NA	1.0	NA	NA	NA	2	
9	Amisk C 12	64-18-4 83 I	13.0	91	9	73	27	79	21	83	17	NA	NA	NA	NA	NA	NA	2006	3.6	65	110	80,196	1	Structure-4% Cty. land @ shoreline
10	Andrew ID 18	125-1-4 74 M	35.2	100	0	100	0	100	0	100	0	100	0	100	0	100	0	NA	19.2	NA	NA	NA	1	
11	Angling ID 18	60-3-4 73 L	5.5	0	100	0	100	0	100	0	100	0	100	0	100	0	100	NA	0.8	NA	NA	NA	3	
12	Antelope SA 3	31-9-4 72 M/11	4.8	100	0	100	0	100	0	100	0	100	0	100	0	100	0	NA	1.1	NA	NA	NA	1	
13	Antler C 20	52-20-4 83 H	4.0	0	100	0	100	15	85	13	87	NA	NA	NA	NA	NA	NA	2420	0.9	5	10	3,000	2	
14	Antoine ID 18	66&67-14-4 83 I	7.0	79	21	67	33	84	16	84	16	NA	NA	NA	NA	NA	NA	1835	1.3	NA	NA	NA	1	
15	Arch ID 18	125-4-4 74 M	10.0	100	0	100	0	100	0	100	0	100	0	100	0	100	0	NA	1.4	NA	NA	NA	1	

No.	NAME OF LAKE AND LOCAL AUTHORITY	LOCATION AND NATIONAL TOPOGRAPHIC SHEET No.	LENGTH OF PRESENT SHORELINE (MILES)	OWNERSHIP OF SURROUNDING LAND: PRESENT SHORELINE % Crown	PRESENT SHORELINE % Private	DISTANCE FROM SHORELINE 1/4 MILE % Crown	1/4 MILE % Private	1/2 MILE % Crown	1/2 MILE % Private	1 MILE % Crown	1 MILE % Private	SHORELINE AT HIGHEST RECORDED WATER LEVEL % Crown	HIGHEST % Private	SHORELINE AT LOWEST RECORDED WATER LEVEL % Crown	LOWEST % Private	AREA BETWEEN HIGH & LOW WATER LEVEL % Crown	AREA % Private	ELEVATION	LAKE AREA (sq mi.)	AV. DEPTH (ft)	MAX. DEPTH (ft.)	STORAGE VOLUME (acre-ft.)	CATEGORY	REMARKS
16	Archer ID 18	105-2-4 74L	9.0	100	0	100	0	100	0	100	0	100	0	100	0	100	0	NA	2.6	NA	NA	NA	1	
17	Arrowhead ID 24	123-21-4 84P	6.8	100	0	100	0	100	0	100	0	100	0	100	0	100	0	NA	2.9	NA	NA	NA	1	
18	Astotin ID 13	54-20-4 83H	4.0	100	0	100	0	83	17	77	23	NA	NA	NA	NA	NA	NA	NA	2.1	9	20	9,674	1	Elk Island National Pk.
19	Audet ID 18	100-6-4 73E	5.0	100	0	100	0	100	0	100	0	100	0	100	0	100	0	NA	1.3	NA	NA	NA	1	
20	Badger C 2	16-18-4 82 1-8	11.6	25	75	17	83	17	83	0	100	NA	NA	NA	NA	NA	NA	2680	1.3	7	12	5442	2	Man-made
21	Baird C 11	62-3-5 83J	3.5	68	32	35	65	25	75	23	77	NA	NA	NA	NA	NA	NA	NA	0.7	NA	NA	NA	1	Structure
22	Baptistie C 12	67-24-4 83I	13.5	2	98	2	98	0	100	0	100	NA	NA	NA	NA	NA	NA	NA	3.5	40	90	68,032	2	
23	Barber ID 18	105-6-4 74L	7.5	100	0	100	0	100	0	100	0	100	0	100	0	100	0	NA	1.1	NA	NA	NA	1	
24	Barbra ID 18	64-6-4 73L	5.0	38	62	42	58	45	55	33	67	NA	NA	NA	NA	NA	NA	NA	1.4	NA	NA	NA	1	
25	Baril ID 24	112-10-4 74L	28.8	100	0	100	0	100	0	100	0	100	0	100	0	100	0	700	26.6	NA	NA	NA	1	
26	Barnes MD 61	44-5-4 73D	2.50	0	100	4	96	12	88	6	94	NA	NA	NA	NA	NA	NA	NA	0.4	NA	NA	NA	2	
27	Barreye MD 87	61-5-4 73L	3.0	16	84	8	92	0	100	0	100	NA	NA	NA	NA	NA	NA	0.3	NA	NA	NA	NA	2	
28	Barrhead West C 11	59-5-5 83J	NA	0	100	0	100	0	100	0	100	0	100	0	100	0	100	NA	NA	NA	NA	NA	3	Man Made
29	Barrie C 17	32-2-5 82 0/16	3.0	0	100	0	100	0	100	0	100	0	100	0	100	0	100	NA	0.3	NA	NA	NA	3	
30	Barrier ID 46	24-8-5 82 0/3	8.8	100	0	100	0	100	0	100	0	100	0	100	0	100	0	4515	1.2	NA	NA	NA	1	Calgary Power dam.
31	Baseline ID 15	60-13-5 83J	2.7	100	0	100	0	100	0	100	0	100	0	100	0	100	0	NA	0.6	NA	NA	NA	1	

No.	NAME OF LAKE AND LOCAL AUTHORITY	LOCATION AND NATIONAL TOPOGRAPHIC SHEET No.	LENGTH OF PRESENT SHORELINE (MILES)	OWNERSHIP OF SURROUNDING LAND: PRESENT SHORELINE % Crown	PRESENT SHORELINE % Private	DISTANCE FROM SHORELINE 1/4 MILE % Crown	1/4 MILE % Private	1/2 MILE % Crown	1/2 MILE % Private	1 MILE % Crown	1 MILE % Private	SHORELINE AT HIGHEST RECORDED WATER LEVEL % Crown	HIGHEST % Private	SHORELINE AT LOWEST RECORDED WATER LEVEL % Crown	LOWEST % Private	AREA BETWEEN HIGH & LOW WATER LEVEL % Crown	AREA % Private	ELEVATION	LAKE AREA (sq mi)	AV. DEPTH (ft)	MAX. DEPTH (ft)	STORAGE VOLUME (acre-ft)	CATEGORY	REMARKS
32	Bassano C 4	21-19-4 81 I	21.2	58	42	58	42	58	42	5	95	NA	NA	NA	NA	NA	NA	NA	2.5	7	22	11,425	1	Man Made
33	Basset ID 23	107-3-6 84L	8.0	100	0	100	0	100	0	100	0	100	0	100	0	100	0	NA	1.1	NA	NA	NA	1	
34	Bat ID 17	84-7-5 84B	9.6	100	0	100	0	100	0	100	0	100	0	100	0	100	0	NA	4.7	NA	NA	NA	1	
35	**Battle** C 10	46-2-5 83B	10.5	4	96	1	99	1	99	12	88	NA	NA	NA	NA	NA	NA	NA	1.7	20	40	26,758	2	
36	Batty C 19	59-11-4 73L	5.5	14	86	0	100	0	100	0	100	NA	NA	NA	NA	NA	NA	2030	0.9	NA	NA	NA	2	
37	Baxter MD 61	45-6-4 73D	16.0	16	84	4	96	3	97	16	84	NA	NA	NA	NA	NA	NA	2080	2.3	NA	NA	NA	2	
38	Bayonet ID 18	126-2-4 74M	13.6	100	0	100	0	100	0	100	0	100	0	100	0	100	0	NA	2.4	NA	NA	NA	1	
39	Bear C 1	72-7-6 83M	18.8	0	100	0	100	0	100	0	100	0	100	0	100	0	100	2184	12.1	4.6	5+	35,356	3	3.9 mi. shoreline City of Grande Prairie
40	Bear MD 92	64-26-4 83 I	2.7	100	0	100	0	100	0	100	0	100	0	100	0	100	0	NA	12.1	5	5	35,356	1	D.U. Control Structure
41	Bearhills C 10	45-25-4 83A	14.0	0	100	0	100	0	100	16	84	NA	NA	NA	NA	NA	NA	2586	2.8	NA	NA	NA	2	Drainage District
42	Beatty ID 23	125-1-6 84M	16.8	100	0	100	0	100	0	100	0	100	0	100	0	100	0	2053	8.8	NA	NA	NA	1	
43	Beauvais MD 9	5-1-5 82-G-8	4.8	10	90	0	100	0	100	0	100	NA	NA	NA	NA	NA	NA	NA	0.3	5	11	970	2	Control Str. PFRA 1950
44	Beaver ID 18	66-13-4 73L	33	88	12	100	0	100	0	100	0	NA	NA	NA	NA	NA	NA	1834	13.2	NA	NA	NA	1	Indian Reservation 131
45	Beaver Dam MD 6	1-27-4 82-H-4	3.2	0	100	0	100	0	100	0	100	0	100	0	100	0	100	4587	0.2	NA	NA	NA	3	Man Made
46	Beaverhill C 9	51&52-17&18-4 83 H	54.0	36	64	21	79	11	89	8	92	NA	NA	NA	NA	NA	NA	2202	54.3	NA	NA	NA	2	Receding lake Area. 78.8 in 1914
47	Behan ID 18	73-11-4 73M	17.0	100	0	100	0	100	0	100	0	100	0	100	0	100	0	2146	5.3	NA	NA	NA	1	

No.	NAME OF LAKE AND LOCAL AUTHORITY	LOCATION AND NATIONAL TOPOGRAPHIC SHEET No.	LENGTH OF PRESENT SHORELINE (MILES)	OWNERSHIP OF SURROUNDING LAND: PRESENT SHORELINE % Crown	PRESENT SHORELINE % Private	DISTANCE FROM SHORELINE 1/4 MILE % Crown	1/4 MILE % Private	1/2 MILE % Crown	1/2 MILE % Private	1 MILE % Crown	1 MILE % Private	SHORELINE AT HIGHEST RECORDED WATER LEVEL % Crown	HIGHEST % Private	SHORELINE AT LOWEST RECORDED WATER LEVEL % Crown	LOWEST % Private	AREA BETWEEN HIGH & LOW WATER LEVEL % Crown	AREA % Private	ELEVATION	LAKE AREA (sq mi)	AV. DEPTH (ft)	MAX. DEPTH (ft.)	STORAGE VOLUME (acre-ft)	CATEGORY	REMARKS
48	Bellshill C 29	42-11-4 73D	7.0	24	76	9	91	3	97	0	100	NA	NA	NA	NA	NA	NA	NA	1.4	NA	NA	NA	2	
49	Bens C 21	54-13-4 73E	4.5	0	100	0	100	0	100	0	100	0	100	0	100	0	100	NA	1.0	NA	NA	NA	3	
50	Berry ID 17	80-5-5 83O	7.2	100	0	100	0	100	0	100	0	100	0	100	0	100	0	NA	2.3	NA	NA	NA	1	
51	Big MD 90	53-25&26-4 83H	15.0	17	83	1	99	1	99	1	99	NA	NA	NA	NA	NA	NA	NA	6.7	NA	NA	NA	2	
52	Big Hay C 25	48-22-4 83H	17.0	8	92	6	94	0	100	0	100	NA	NA	NA	NA	NA	NA	2473	4.2	NA	NA	NA	2	Drainage District
53	Birch C 27	50-11-4 73E	6.7	100	0	100	0	100	0	100	0	100	0	100	0	100	0	2107	2.3	10	25	20,441	1	Receeding L. Area 14.2 in 1914
54	Birch ID 18	85-3-4 74D	11.7	100	0	100	0	100	0	100	0	100	0	100	0	100	0	NA	6.7	NA	NA	NA	1	Saskatchewan Border
55	Bison ID 23	95-14-5 84F	19.2	100	0	100	0	100	0	100	0	100	0	100	0	100	0	1875	12.6	NA	NA	NA	1	
56	Bistcho ID 23	124-8-6 84M	103.0	100	0	100	0	100	0	100	0	100	0	100	0	100	0	1812	158.0	NA	NA	NA	1	7.1 miles Shoreline I.R
57	Bittern C 10	47-22-4 83H	23.0	22	78	18	82	7	93	4	96	NA	NA	NA	NA	NA	NA	NA	10.6	NA	NA	NA	2	Receding-Area 16.1 in 1917
58	Black Duck ID 21	83-3-6 84D	9.6	80	20	80	20	60	40	40	60	NA	NA	NA	NA	NA	NA	NA	1.5	NA	NA	NA	1	
59	Blackett ID 18	66-11-4 73L	12.5	100	0	100	0	100	0	100	0	100	0	100	0	100	0	NA	4.1	NA	NA	NA	1	
60	Blanche ID 18	108-8-4 74L	7.0	100	0	100	0	100	0	100	0	100	0	100	0	100	0	NA	1.3	NA	NA	NA	1	
61	Blefgen ID 17	68-26-4 83I	4.5	100	0	100	0	100	0	100	0	100	0	100	0	100	0	NA	0.8	NA	NA	NA	1	
62	Bocquene ID 18	120-7-4 74M	11.2	100	0	100	0	100	0	100	0	100	0	100	0	100	0	NA	3.0	NA	NA	NA	1	
63	Bohn ID 18	80-5-4 73M	12.0	100	0	100	0	100	0	100	0	100	0	100	0	100	0	1470	6.9	NA	NA	NA	1	Indian Reservation 194

No.	NAME OF LAKE AND LOCAL AUTHORITY	LOCATION AND NATIONAL TOPOGRAPHIC SHEET No.	LENGTH OF PRESENT SHORELINE (MILES)	OWNERSHIP OF SURROUNDING LAND: PRESENT SHORELINE % Crown	PRESENT SHORELINE % Private	DISTANCE FROM SHORELINE 1/4 MILE % Crown	1/4 MILE % Private	1/2 MILE % Crown	1/2 MILE % Private	1 MILE % Crown	1 MILE % Private	SHORELINE AT HIGHEST RECORDED WATER LEVEL % Crown	HIGHEST % Private	SHORELINE AT LOWEST RECORDED WATER LEVEL % Crown	LOWEST % Private	AREA BETWEEN HIGH & LOW WATER LEVEL % Crown	AREA % Private	ELEVATION	LAKE AREA (sq mi)	AV. DEPTH (ft)	MAX. DEPTH (ft.)	STORAGE VOLUME (acre-ft.)	CATEGORY	REMARKS
64	Bolloque C 12	64-24-4 83I	5.6	79	21	79	21	85	15	91	9	NA	NA	NA	NA	NA	NA	NA	0.8	NA	NA	1,400	1	Structure
65	Bonnie C 13	60-13-4 73L	10.0	13	87	0	100	0	100	12	88	NA	NA	NA	NA	NA	NA	NA	3.1	10	15	9,824	2	
66	Boone ID 20	76-10-6 83M	2.8	100	0	100	0	100	0	100	0	100	0	100	0	100	0	NA	0.3	NA	NA	NA	1	
67	Border MD 61	42-5&6-4 73D	3.5	97	3	94	6	72	28	70	30	NA	NA	NA	NA	NA	NA	NA	0.7	NA	NA	NA	1	Wainwright Military Camp
68	Boundary ID 21	85-13-6 84D	2.8	100	0	100	0	100	0	100	0	100	0	100	0	100	0	2404	0.6	NA	NA	NA	1	
69	Bourque ID 18	66-4-4 73L	8.5	100	0	100	0	100	0	100	0	100	0	100	0	100	0	NA	2.1	NA	NA	NA	1	
70	Bowhay ID 24	120-22-4 84P	11.6	100	0	100	0	100	0	100	0	100	0	100	0	100	0	NA	3.2	NA	NA	NA	1	
71	Brabant ID 24	122-19-4 84P	4.0	100	0	100	0	100	0	100	0	100	0	100	0	100	0	NA	0.8	NA	NA	NA	1	
72	Brazeau ID 12	40-22-5 83C	7.0	100	0	100	0	100	0	100	0	100	0	100	0	100	0	NA	1.3	NA	NA	NA	1	Jasper National Park
73	Brazeau Dam ID 14	45&46-10to12-5 83B	51.0	100	0	100	0	100	0	100	0	100	0	100	0	100	0	NA	16.2	NA	NA	NA	1	Structure (Calgary Power)
74	Brander ID 18	109-1-4 74L	9.0	100	0	100	0	100	0	100	0	100	0	100	0	100	0	929	2.1	NA	NA	NA	1	Saskatchewan Border
75	Brereton ID 17	67-26-4 83I	4.5	100	0	100	0	100	0	100	0	100	0	100	0	100	0	NA	1.0	NA	NA	NA	1	
76	Bridge MD 92	60-23-4 83 I	9.8	16	84	22	78	21	79	17	83	NA	NA	NA	NA	NA	NA	NA	1.8	NA	NA	NA	2	
77	Brintnell ID 17	78-5-5 83O	9.2	100	0	100	0	100	0	100	0	100	0	100	0	100	0	NA	4.2	NA	NA	NA	1	
78	Brock C 28	56-6-5 83G	6.0	33	67	7	93	0	100	0	100	NA	NA	NA	NA	NA	NA	NA	1.8	NA	NA	NA	2	
79	Bruce MD 52	39-7-4 73D	4.7	38	62	31	69	19	81	5	95	NA	NA	NA	NA	NA	NA	NA	0.5	NA	NA	NA	2	

No.	NAME OF LAKE AND LOCAL AUTHORITY	LOCATION AND NATIONAL TOPOGRAPHIC SHEET No.	LENGTH OF PRESENT SHORELINE	OWNERSHIP OF SURROUNDING LAND														ELEVATION	LAKE AREA	AV. DEPTH	MAX. DEPTH	STORAGE VOLUME	CATEGORY	REMARKS
				PRESENT SHORELINE		DISTANCE FROM SHORELINE						SHORELINE AT				AREA BETWEEN HIGH & LOW WATER LEVEL								
						1/4 MILE		1/2 MILE		1 MILE		HIGHEST RECORDED WATER LEVEL		LOWEST RECORDED WATER LEVEL										
			(MILES)	% Crown	% Private	% Crown	% Private	% Crown	% Private	% Crown	% Private	% Crown	% Private	% Crown	% Private	% Crown	% Private		(sq mi)	(ft)	(ft.)	(acre-ft.)		
80	Brule ID 14	50-27-5 83 F	15.0	100	0	100	0	100	0	100	0	100	0	100	0	100	0	3232	5.7	NA	NA	NA	1	Jasper National Park
81	Bryant ID 18	119-2-4 74 M	20.8	100	0	100	0	100	0	100	0	100	0	100	0	100	0	NA	2.9	NA	NA	NA	1	
82	Buchan ID 24	126-6-5 84 O	8.0	100	0	100	0	100	0	100	0	100	0	100	0	100	0	NA	2.6	NA	NA	NA	1	
83	Buck C 10	46-6-5 83 B	18.0	36	64	32	68	28	72	24	76	NA	NA	NA	NA	NA	NA	2970	9.6	25	40	124,464	1	Structure
84	Buffalo G 22	41-20-4 83 A	73	30	70	5	95	5	95	0	100	NA	NA	NA	NA	NA	NA	2566	40.6	10	20	190,784	2	Receding-Buffalo Lake Prov. Park Area 52.8 in 1918
85	Bunder C 19	61-12-4 73 L	13.5	64	36	50	50	75	25	66	34	NA	NA	NA	NA	NA	NA	NA	2.1	NA	NA	3,600	1	Structure
86	Burnt ID 18	66-16-4 83 I	5.0	66	34	35	65	21	79	14	86	NA	NA	NA	NA	NA	NA	NA	1.5	NA	NA	NA	1	Primrose Lake Air Weapons Range
87	Burnt ID 18	67-3-4 73 L	7.0	100	0	100	0	100	0	100	0	100	0	100	0	100	0	NA	3.2	NA	NA	NA	1	
88	Burnt ID 23	95-25-4 84 H	14.4	100	0	100	0	100	0	100	0	100	0	100	0	100	0	NA	4.4	NA	NA	NA	1	
89	Burnstall ID 18	119-1-4 74 M	18.4	100	0	100	0	100	0	100	0	100	0	100	0	100	0	NA	4.2	NA	NA	NA	1	
90	Burnstick ID 58	35-7-5 82 O/15	6.0	100	0	100	0	100	0	100	0	100	0	100	0	100	0	3891	1.1	2	6	NA	1	Lake Stabilization Project
91	Cache C 13	59-12-4 73 L	10.8	25	75	14	86	8	92	5	95	NA	NA	NA	NA	NA	NA	2082	2.1	NA	NA	NA	2	Indian Reservation 125
92	Cadotte ID 17	86-16-5 84 C	13.5	100	0	100	0	100	0	100	0	100	0	100	0	100	0	1866	6.1	NA	NA	NA	1	Ducks Unlimited Control Structure 1970
93	Calder ID 17	79-5-5 83 O	3.6	100	0	100	0	100	0	100	0	100	0	100	0	100	0	NA	0.8	NA	NA	NA	1	
94	Calling ID 17	72-22-4 83 P	27.0	91.5	8.5	92	8	96	4	100	0	NA	NA	NA	NA	NA	NA	1949	53.1	NA	NA	NA	1	Indian Reservation 183
95	Cameron C 25	50-22-4 83 H	7.3	0	100	0	100	0	100	0	100	0	100	0	100	0	100	NA	0.9	NA	NA	NA	3	Drainage District

No.	NAME OF LAKE AND LOCAL AUTHORITY	LOCATION AND NATIONAL TOPOGRAPHIC SHEET No.	LENGTH OF PRESENT SHORELINE	OWNERSHIP OF SURROUNDING LAND														ELEVATION	LAKE AREA	AV. DEPTH	MAX. DEPTH	STORAGE VOLUME	CATEGORY	REMARKS
				PRESENT SHORELINE		DISTANCE FROM SHORELINE						SHORELINE AT				AREA BETWEEN HIGH & LOW WATER LEVEL								
						1/4 MILE		1/2 MILE		1 MILE		HIGHEST RECORDED WATER LEVEL		LOWEST RECORDED WATER LEVEL										
			(MILES)	% Crown	% Private	% Crown	% Private	% Crown	% Private	% Crown	% Private	% Crown	% Private	% Crown	% Private	% Crown	% Private		(sq mi)	(ft)	(ft.)	(acre-ft)		
96	Cameron C 31	54-1-5 73 E	1.4	0	100	0	100	0	100	0	100	0	100	0	100	0	100	NA	0.2	NA	NA	NA	3	
97	Campbell C 24	52-5-4 73 E	3.2	0	100	0	100	0	100	0	100	0	100	0	100	0	100	NA	1.0	NA	NA	NA	3	
98	Canoe C 12	65-21-4 83 I	3.2	0	100	0	100	0	100	0	100	0	100	0	100	0	100	NA	0.4	NA	NA	NA	3	
99	Canoe ID 18	69-3-4 73 L	5.5	100	0	100	0	100	0	100	0	100	0	100	0	100	0	NA	1.5	NA	NA	NA	1	Primrose L. Air Weapons Range
100	Cardinal MD 135	83-24-5 84 C	29.2	0	100	0	100	0	100	0	100	0	100	0	100	0	100	2114	17.1	5.5	10+	60,698	3	Request for Stabilization Rejected
101	Caribou ID 23	116-13-5 84 N	11.2	100	0	100	0	100	0	100	0	100	0	100	0	100	0	NA	3.0	NA	NA	NA	1	
102	Carroll C 13	59-12-4 73 L	10.4	0	100	0	100	0	100	0	100	0	100	0	100	0	100	NA	2.7	NA	NA	NA	3	
103	Carrot ID 23	92-22-4 84 A	4.8	100	0	100	0	100	0	100	0	100	0	100	0	100	0	NA	1.2	NA	NA	NA	1	
104	Carson ID 15	61-11-5 83 J	4.9	100	0	100	0	100	0	100	0	100	0	100	0	100	0	NA	1.2	15	35	15,098	1	
105	Cavan ID 1	11-3-4 72 E/16	7.0	13	87	29	71	34	66	34	66	NA	NA	NA	NA	NA	NA	2655	0.6	6	30	3,620	1	
106	Chain MD 47	33-16-4 82 P/16	29.7	2	98	0	100	0	100	0	100	NA	NA	NA	NA	NA	NA	NA	6.0	NA	NA	NA	2	
107	Chain ID 6	15-2-5 82-J-1 & 8	14.0	42	58	42	58	NA	NA	NA	NA	NA	NA	NA	NA	NA	NA	4277	1.2	18	38	13,100	1	Man Made
108	Chappice ID 1	14-3-4 72 L/1	4.5	54	46	54	46	54	46	48	52	NA	NA	NA	NA	NA	NA	2400	0.8	NA	NA	NA	1	
109	Charles ID 18	125-3-4 74 M	117.0	100	0	100	0	100	0	100	0	100	0	100	0	100	0	NA	23.7	NA	NA	NA	1	
110	Charlotte MD 87	61-5-4 73 L	10.7	69	31	82	18	67	33	67	33	NA	NA	NA	NA	NA	NA	1801	2.2	9	10	7,700	1	
111	Charron C 12	68-17-4 83 I	22.4	5	95	4	96	6	94	0	100	NA	NA	NA	NA	NA	NA	NA	3.2	NA	NA	NA	2	
111 (a)	Chestermere MD 44	24-28-4 82 P	6.6	0	100	0	100	0	100	0	100	0	100	0	100	0	100	3365	1.0	14	24	8,300	3	Man Made

No.	NAME OF LAKE AND LOCAL AUTHORITY	LOCATION AND NATIONAL TOPOGRAPHIC SHEET No.	LENGTH OF PRESENT SHORELINE (MILES)	OWNERSHIP OF SURROUNDING LAND: PRESENT SHORELINE % Crown	PRESENT SHORELINE % Private	DISTANCE FROM SHORELINE 1/4 MILE % Crown	1/4 MILE % Private	1/2 MILE % Crown	1/2 MILE % Private	1 MILE % Crown	1 MILE % Private	SHORELINE AT HIGHEST RECORDED WATER LEVEL % Crown	HIGHEST % Private	SHORELINE AT LOWEST RECORDED WATER LEVEL % Crown	LOWEST % Private	AREA BETWEEN HIGH & LOW WATER LEVEL % Crown	AREA % Private	ELEVATION	LAKE AREA (sq mi)	AV. DEPTH (ft)	MAX. DEPTH (ft)	STORAGE VOLUME (acre-ft)	CATEGORY	REMARKS
112	Chickakoo C 31	53-1-5 83 G	2.2	0	100	0	100	0	100	0	100	0	100	0	100	0	100	NA	0.5	15	60	668	3	
113	Chickenhill MD 87	59-8-4 73 L	6.7	39	61	18	82	5	95	0	100	NA	NA	NA	NA	NA	NA	2037	1.2	NA	NA	NA	2	
114	Chin MD 14	9-18-4 82-H-9	50.0	60	40	60	40	0	100	0	100	NA	NA	NA	NA	NA	NA	2779	6.3	41	56	167,000	1	Man Made
115	Chip ID 14	54-10-5 83 G	33.0	26	74	25	75	16	84	9	91	NA	NA	NA	NA	NA	NA	2581	28.7	NA	NA	NA	2	
116	Chipewyan ID 23	92-22-4 84 A	8.0	100	0	100	0	100	0	100	0	100	0	100	0	100	0	NA	4.1	NA	NA	NA	1	
117	Christina ID 18	76-6-4 73 M	30.5	100	0	100	0	100	0	100	0	100	0	100	0	100	0	1818	8.1	NA	NA	NA	1	
118	Clairmont C 1	72-5-6 83 M	7.5	0	100	0	100	0	100	0	100	0	100	0	100	0	100	2206	2.5	5.6	5+	8,900	3	
119	Clarke C 24	48-3-4 73 E	7.5	28	72	23	77	3	97	4	96	NA	NA	NA	NA	NA	NA	NA	1.0	NA	NA	NA	2	
120	Clear MD 26	13-25-4 82-I-3	8.8	0	100	0	100	0	100	0	100	0	100	0	100	0	100	3164	1.3	5	8	4,412	3	
121	Clyde ID 18	73-10-4 73 M	16.0	100	0	100	0	100	0	100	0	100	0	100	0	100	0	2142	4.2	NA	NA	NA	1	
122	Clyde MD 136	82-2-6 84 D	1.0	100	0	100	0	95	5	95	5	NA	NA	NA	NA	NA	NA	2243	0.1	NA	NA	NA	1	D.U. Control Str. @ 2246+ Fairview wate Supply
123	Coal C 10	46&47-23-4 83 H	22.2	0	100	0	100	0	100	0	100	0	100	0	100	0	100	2300	3.2	NA	NA	NA	3	Proposed Structure 1972
124	Cochrane MD 6	4-27-4 82-H-5	3.0	0	100	0	100	0	100	0	100	0	100	0	100	0	100	NA	0.3	NA	NA	1500	3	Man Made
125	Cochrane MD 44	26-4-5 82 O/8;O/1	2.0	0	100	0	100	0	100	0	100	0	100	0	100	0	100	NA	0.3	NA	NA	NA	3	
126	Cockscombe ID 18	121-7-4 74 M	10.4	100	0	100	0	100	0	100	0	100	0	100	0	100	0	NA	1.8	NA	NA	NA	1	
127	Cold ID 18	64-1-4 73 L	64.0	40	60	40	60	43	57	39	61	NA	NA	NA	NA	NA	NA	1755	144	NA	NA	NA	1	Lake Area (sq. miles). Alta. 89, Sask. 55

No.	NAME OF LAKE AND LOCAL AUTHORITY	LOCATION AND NATIONAL TOPOGRAPHIC SHEET No.	LENGTH OF PRESENT SHORELINE (MILES)	OWNERSHIP OF SURROUNDING LAND: PRESENT SHORELINE % Crown	PRESENT SHORELINE % Private	DISTANCE FROM SHORELINE 1/4 MILE % Crown	1/4 MILE % Private	1/2 MILE % Crown	1/2 MILE % Private	1 MILE % Crown	1 MILE % Private	SHORELINE AT HIGHEST RECORDED WATER LEVEL % Crown	HIGHEST % Private	SHORELINE AT LOWEST RECORDED WATER LEVEL % Crown	LOWEST % Private	AREA BETWEEN HIGH & LOW WATER LEVEL % Crown	AREA % Private	ELEVATION	LAKE AREA (sq. mi.)	AV. DEPTH (ft.)	MAX. DEPTH (ft.)	STORAGE VOLUME (acre-ft.)	CATEGORY	REMARKS
128	Coleman SA 2	28-14-4 72 M/5	Former	Coleman Lake is Low Land Subject To Inundation																			-	D.U. Project
129	Colin ID 18	122-1-4 74 M	35.2	100	0	100	0	100	0	100	0	100	0	100	0	100	0	NA	16.2	NA	NA	NA	1	
130	Cooking C 20	31-21-4 83 H	32.0	22	78	21	79	4	96	0	100	NA	NA	NA	NA	NA	NA	2419	13.5	5	15	39,000	2	Receding
131	Conibar ID 24	122-20-4 84 P	17.6	100	0	100	0	100	0	100	0	100	0	100	0	100	0	NA	6.0	NA	NA	NA	1	
132	Cordwood ID 18	65-15&16-4 83 I	2.5	40	60	43	57	75	25	55	45	NA	NA	NA	NA	NA	NA	NA	0.4	NA	NA	NA	1	
133	Cornwall ID 18	122-4-4 74 M	38.4	100	0	100	0	100	0	100	0	100	0	100	0	100	0	NA	10.8	NA	NA	NA	1	
134	Cottage C 31	52-2-5 83 G	2.4	0	100	0	100	0	100	0	100	0	100	0	100	0	100	NA	0.2	NA	NA	NA	3	
135	Cow ID 10	38-8-5 83 B/3/6/7	8.3	100	0	95	5	60	40	20	80	NA	NA	NA	NA	NA	NA	3198	3.8	3	5	NA	1	
136	Cowoki C 4	19-13-4 72 L/12	14.0	0	100	0	100	0	100	0	100	0	100	0	100	0	100	2492	2.9	5	13	9535	3	Man Made
137	Cowper ID 18	80-3-4 73 M	13.0	100	0	100	0	100	0	100	0	100	0	100	0	100	0	NA	6.8	NA	NA	NA	1	
138	Craig SA 2	34-12-4 72 M/13	11.0	100	0	100	0	100	0	100	0	100	0	100	0	100	0	2563	1.6	NA	NA	NA	1	
139	Crane ID 24	118-12-4 84 P	6.0	100	0	100	0	100	0	100	0	100	0	100	0	100	0	NA	1.8	NA	NA	NA	1	
140	Crimson ID 10	40-8-5 83 B/6	4.0	100	0	100	0	100	0	100	0	100	0	100	0	100	0	NA	0.9	10	30	NA	1	Prov. Park
141	Crow Indian C 8 & C5	5-14-4 72 E	31.0	10	90	16	84	22	78	14	86	NA	NA	NA	NA	NA	NA	2887	3.7	NA	NA	NA	2	Man Made Ducks Unlimited
142	Crowsnest ID 5	8-5-5 82-G-10	3.1	NA	NA	NA	NA	NA	NA	NA	NA	NA	NA	NA	NA	NA	NA	4427	0.5	41	90	13,200	-	
143	Cushing ID 18	58-3-4 73 L	6.0	97	3	93	7	94	6	96	4	NA	NA	NA	NA	NA	NA	NA	2.1	NA	NA	NA	1	

No.	NAME OF LAKE AND LOCAL AUTHORITY	LOCATION AND NATIONAL TOPOGRAPHIC SHEET No.	LENGTH OF PRESENT SHORELINE (MILES)	OWNERSHIP OF SURROUNDING LAND: PRESENT SHORELINE % Crown	PRESENT SHORELINE % Private	DISTANCE FROM SHORELINE 1/4 MILE % Crown	1/4 MILE % Private	1/2 MILE % Crown	1/2 MILE % Private	1 MILE % Crown	1 MILE % Private	SHORELINE AT HIGHEST RECORDED WATER LEVEL % Crown	HIGHEST % Private	LOWEST RECORDED WATER LEVEL % Crown	LOWEST % Private	AREA BETWEEN HIGH & LOW WATER LEVEL % Crown	AREA % Private	ELEVATION	LAKE AREA (sq.mi)	AV. DEPTH (ft)	MAX. DEPTH (ft.)	STORAGE VOLUME (acre-ft.)	CATEGORY	REMARKS
144	Cutbank C 1	72- 8-6 83 M	3.8	0	100	0	100	0	100	0	100	0	100	0	100	0	100	2347	1.2	NA	NA	NA	3	
145	Cygnet C 23	38-1-5 83 B	16.0	0	100	0	100	0	100	0	100	0	100	60	40	4.4	95.6	3058	4.2	2	7	NA	3	Drainage District
146	Dabbs ID 18	66&67-10-4 73 L	6.0	100	0	100	0	100	0	100	0	100	0	100	0	100	0	NA	1.4	NA	NA	NA	1	
147	Dapp C 12	62-24&25-4 83 I	3.1	0	100	0	100	0	100	0	100	0	100	0	100	0	100	NA	0.5	NA	NA	NA	3	Structure
148	Davey C 23	34-27-4 82 P/13	2.5	0	100	0	100	0	100	0	100	0	100	0	100	0	100	NA	0.4	NA	NA	NA	3	
149	Davidson ID 24	115-20-4 84 I	14.8	100	0	100	0	100	0	100	0	100	0	100	0	100	0	NA	1.8	NA	NA	NA	1	
150	Deadman MD 90	56-1-5 83 G	5.3	0	100	0	100	0	100	2	98	NA	NA	NA	NA	NA	NA	2287	0.9	NA	NA	NA	2	
151	Deadhorse C 16	24-19-4 82 P/2	9.3	0	100	0	100	0	100	0	100	0	100	0	100	0	100	NA	4.8	NA	NA	NA	3	
152	DeManville ID 18	120-2-4 74 M	10.8	100	0	100	0	100	0	100	0	100	0	100	0	100	0	NA	1.4	NA	NA	NA	1	
153	Demay C 22	48-19-4 83 H	6.5	0	100	0	100	0	100	0	100	0	100	0	100	0	100	2409	2.8	NA	NA	NA	3	
154	Devil ID 23	108-17-5 84 K	4.0	100	0	100	0	100	0	95	5	NA	NA	NA	NA	NA	NA	NA	0.9	NA	NA	NA	1	
155	Devonian C 24	49-1&2-4 73 E	6.7	0	100	0	100	0	100	0	100	0	100	0	100	0	100	0	0.5	NA	NA	NA	3	
156	Dimsdale C 1	71-7-6 83 M	2.2	0	100	0	100	0	100	0	100	0	100	0	100	0	100	2274	0.3	NA	NA	NA	3	County request for stabilization
157	Dixon MD 52	42-6-4 73 D	3.9	0	100	0	100	0	100	6	94	NA	NA	NA	NA	NA	NA	NA	0.5	NA	NA	NA	2	
158	Dolcy MD 61	42-4-4 73 D	3.4	0	100	0	100	0	100	9	91	NA	NA	NA	NA	NA	NA	NA	0.6	NA	NA	NA	2	
159	Dowling SA 2	32-15-4 82 P/9	24.0	100	0	100	0	100	0	100	0	100	0	100	0	100	0	2595	11.4	NA	NA	NA	1	

No.	NAME OF LAKE AND LOCAL AUTHORITY	LOCATION AND NATIONAL TOPOGRAPHIC SHEET No.	LENGTH OF PRESENT SHORELINE (MILES)	OWNERSHIP OF SURROUNDING LAND: PRESENT SHORELINE % Crown	PRESENT SHORELINE % Private	DISTANCE FROM SHORELINE 1/4 MILE % Crown	1/4 MILE % Private	1/2 MILE % Crown	1/2 MILE % Private	1 MILE % Crown	1 MILE % Private	SHORELINE AT HIGHEST RECORDED WATER LEVEL % Crown	HIGHEST % Private	LOWEST RECORDED WATER LEVEL % Crown	LOWEST % Private	AREA BETWEEN HIGH & LOW WATER LEVEL % Crown	AREA % Private	ELEVATION	LAKE AREA (sq mi)	AV. DEPTH (ft)	MAX. DEPTH (ft)	STORAGE VOLUME (acre-ft)	CATEGORY	REMARKS
160	Driedmeat C 22	44-19-4 83 A	24.8	0	100	0	100	0	100	0	100	0	100	0	100	0	100	2246	4.2	NA	NA	NA	3	2%C. Land & shoreline
161	Driftwood ID 22	88-22-5 84 C	1.2	100	0	100	0	100	0	90	10	NA	NA	NA	NA	NA	NA	NA	0.3	NA	NA	NA	1	
162	Dry Grass C 30	53-19-4 83 H	3.0	0	100	0	100	0	100	0	100	0	100	0	100	0	100	NA	0.3	NA	NA	NA	3	
163	Duck ID 17	65-27-4 83 I	4.0	62	38	62	38	66	34	95	5	NA	NA	NA	NA	NA	NA	NA	0.8	NA	NA	NA	1	
164	Dusty C 9	48-17-4 83 H	7.5	0	100	0	100	0	100	0	100	0	100	0	100	0	100	NA	1.5	NA	NA	NA	3	
165	David MD 52	41&42-5-4 73 D	5.5	64	36	48	52	58	42	55	45	NA	NA	NA	NA	NA	NA	2210	1.1	NA	NA	NA	1	
166	Eagle C 16	23-24-4 83 I-14&P/3	14.9	0	100	0	100	0	100	0	100	NA	NA	NA	NA	NA	NA	3025	5.1	NA	NA	NA	3	
167	Eaglenest ID 18	101-14-4 84 H	8.5	100	0	100	0	100	0	100	0	100	0	100	0	100	0	NA	3.2	NA	NA	NA	1	
168	Edward MD 87	63-4-4 73 L	6.6	44	56	4	96	2	98	8	92	NA	NA	NA	NA	NA	NA	NA	1.1	NA	NA	NA	2	
169	Edwards ID 18	106-4-4 74 L	2.0	100	0	100	0	100	0	100	0	100	0	100	0	100	0	NA	0.6	NA	NA	NA	1	
170	Elinor ID 18	65-11-4 73 L	11.5	87	13	89	11	91	9	97	3	NA	NA	NA	NA	NA	NA	NA	3.2	NA	NA	NA	1	
171	Elkwater ID 1	8-3-4 72 E/9	7.5	50	50	36	64	36	64	36	64	NA	NA	NA	NA	NA	NA	4015	0.8	11	25	5,376	1	Borders Cypress Hills Prov. Park
172	Equisetun ID 17	89-5-5 84 B	4.8	100	0	100	0	100	0	100	0	100	0	100	0	100	0	NA	1.1	NA	NA	NA	1	
173	Ernestine MD 87	60&61-3&4-4 73 L	4.7	21	79	61	39	63	37	59	41	NA	NA	NA	NA	NA	NA	NA	1.4	NA	NA	NA	1	
174	Esk ID 23	126-23-5 84 N	5.6	100	0	100	0	100	0	100	0	100	0	100	0	100	0	NA	2.1	NA	NA	NA	1	
175	Ethel ID 18	64-3-4 73 L	5.5	56	44	24	76	9	91	59	41	NA	NA	NA	NA	NA	NA	NA	1.9	NA	NA	NA	1	

No.	NAME OF LAKE AND LOCAL AUTHORITY	LOCATION AND NATIONAL TOPOGRAPHIC SHEET No.	LENGTH OF PRESENT SHORELINE (MILES)	OWNERSHIP OF SURROUNDING LAND: PRESENT SHORELINE % Crown	PRESENT SHORELINE % Private	DISTANCE FROM SHORELINE 1/4 MILE % Crown	1/4 MILE % Private	1/2 MILE % Crown	1/2 MILE % Private	1 MILE % Crown	1 MILE % Private	SHORELINE AT HIGHEST RECORDED WATER LEVEL % Crown	HIGHEST % Private	SHORELINE AT LOWEST RECORDED WATER LEVEL % Crown	LOWEST % Private	AREA BETWEEN HIGH & LOW WATER LEVEL % Crown	AREA % Private	ELEVATION	LAKE AREA (sq.mi)	AV. DEPTH (ft)	MAX. DEPTH (ft.)	STORAGE VOLUME (acre-ft)	CATEGORY	REMARKS
176	Eva ID 23	114-7-5 84 J	10.0	100	0	100	0	100	0	100	0	100	0	100	0	100	0	2887	6.2	NA	NA	NA	1	
177	Ewing C 6	37-21-4 83 A	14.2	0	100	0	100	0	100	0	100	0	100	0	100	0	100	2753	2.5	NA	NA	NA	3	
178	Eyot C 25	48-26-4 83 H	4.0	0	100	0	100	0	100	0	100	0	100	0	100	0	100	NA	0.4	NA	NA	NA	3	
179	Farrel C 6	33-17-4 82 P	22.2	10	90	0	100	0	100	0	100	NA	NA	NA	NA	NA	NA	2651	6.6	NA	NA	NA	2	
180	Fawcett ID 17	73-25&26-4 83 P	29.5	100	0	100	0	100	0	100	0	100	0	100	0	100	0	2004	12.9	NA	NA	NA	1	Structure
181	Ferguson C 1	72-6-6 83 M	5.7	0	100	0	100	0	100	0	100	0	100	0	100	0	100	2200	1.1	NA	NA	NA	3	Grade control ditch const.in 1964-Cty.agree.
182	Fickle ID 14	59-19-5 83 F	5.5	96	4	95	5	94	6	100	0	NA	NA	NA	NA	NA	NA	NA	1.4	10	15	7,456	1	
183	Figure 8 ID 22	84-25-5 84 C	1.4	80	20	80	20	85	15	90	10	NA	NA	NA	NA	NA	NA	NA	0.1	NA	NA	NA	1	Request for stabilization Brownvale Rec. Assoc.
184	Fincastle MD 14	10-15-4 72 E-13	7.8	0	100	0	100	0	100	0	100	0	100	0	100	0	100	2577	0.8	7	14	3,450	3	Man Made
185	Fishing ID 18	57-2-4 73E	9.5	100	0	100	0	100	0	100	0	100	0	100	0	100	0	1963	2.4	NA	NA	NA	1	Metis Colony 10
186	Flat C 12	65-20-4 83 I	16.0	69	31	50	50	42	58	26	74	NA	NA	NA	NA	NA	NA	1930	12.0	6	8	44,000	1	Structure
187	Flat MD 87	59-8-4 73 L	1.5	0	100	0	100	0	100	0	100	0	100	0	100	0	100	2074	0.2	NA	NA	NA	3	
188	Fleeing Horse MD 52	39-2-4 73 D	8.1	18	82	7	93	3	97	0	100	NA	NA	NA	NA	NA	NA	NA	1.1	NA	NA	NA	2	
189	Fleming ID 23	112-9-5 84 J	4.4	100	0	100	0	100	0	100	0	100	0	100	0	100	0	NA	1.1	NA	NA	NA	1	
190	Flett ID 18	114-7-4 74 L	16.4	100	0	100	0	100	0	100	0	100	0	100	0	100	0	NA	3.0	NA	NA	NA	1	
191	Flint C 10	47-26-4 83H	4.5	0	100	0	100	0	100	0	100	0	100	0	100	0	100	NA	0.2	NA	NA	NA	3	

No.	NAME OF LAKE AND LOCAL AUTHORITY	LOCATION AND NATIONAL TOPOGRAPHIC SHEET No.	LENGTH OF PRESENT SHORELINE (MILES)	OWNERSHIP OF SURROUNDING LAND: PRESENT SHORELINE % Crown	PRESENT SHORELINE % Private	DISTANCE FROM SHORELINE 1/4 MILE % Crown	1/4 MILE % Private	1/2 MILE % Crown	1/2 MILE % Private	1 MILE % Crown	1 MILE % Private	SHORELINE AT HIGHEST RECORDED WATER LEVEL % Crown	HIGHEST % Private	SHORELINE AT LOWEST RECORDED WATER LEVEL % Crown	LOWEST % Private	AREA BETWEEN HIGH & LOW WATER LEVEL % Crown	AREA % Private	ELEVATION	LAKE AREA (sq mi.)	AV. DEPTH (ft)	MAX. DEPTH (ft.)	STORAGE VOLUME (acre-ft.)	CATEGORY	REMARKS
192	Floating Stone C 19	60-11-4 73 L	7.0	57	43	26	74	11	89	4	96	NA	NA	NA	NA	NA	NA	1972	2.2	25	65	27,936	2	
193	Flood ID 22	86-25-5 84 C	3.6	30	70	30	70	30	70	30	70	NA	NA	NA	NA	NA	NA	NA	0.6	NA	NA	NA	1	
194	Florence ID 18	118-3-4 74 M	15.6	100	0	100	0	100	0	100	0	100	0	100	0	100	0	NA	2.0	NA	NA	NA	1	
195	Flyingshot C 1	71-6-6 83 M	2.0	0	100	0	100	0	100	0	100	0	100	0	100	0	100	2134	1.1	NA	NA	NA	3	Request for stabilization by county
196	Foley ID 15	65-6-5 83 J	4.1	100	0	100	0	100	0	98	2	NA	NA	NA	NA	NA	NA	NA	1.1	NA	NA	NA	1	
197	Footner ID 23	111-19-5 84 K	4.8	100	0	100	0	100	0	100	0	100	0	100	0	100	0	NA	0.9	NA	NA	NA	1	
198	Fork ID 18	63-11-4 73 L	15.0	60	40	50	50	57	43	63	37	NA	NA	NA	NA	NA	NA	NA	4.6	20	50	62,000	1	Proposed structure 1972
199	Formby ID 18	83-1-4 74 D	8.5	100	0	100	0	100	0	100	0	100	0	100	0	100	0	1535	3.1	NA	NA	NA	1	
200	Forsyth MD 87	62-6-4 73 L	6.0	80	20	33	67	28	72	22	78	NA	NA	NA	NA	NA	NA	NA	0.8	NA	NA	NA	1	
201	Foster ID 17	78-13-5 83 O	2.4	100	0	100	0	100	0	100	0	100	0	100	0	100	0	NA	0.5	NA	NA	NA	1	
202	Fox ID 23	109-3-5 84 J	3.2	100	0	100	0	100	0	100	0	100	0	100	0	100	0	833	0.5	NA	NA	NA	1	
203	Francis ID 17	66-25-4 83 I	5.5	100	0	69	31	94	6	95	5	NA	NA	NA	NA	NA	NA	NA	0.8	NA	NA	NA	1	
204	Frank MD 31	18-27-4 82 I/12	36.3	0	100	0	100	0	100	0	100	0	100	0	100	0	100	3290	7.8	NA	NA	NA	3	D.U. Project
205	Freeman ID 17	66-11-5 83 J	3.2	100	0	100	0	100	0	100	0	100	0	100	0	100	0	NA	0.5	NA	NA	NA	1	
206	Frenchman ID 18	64-10-4 73 L	10.0	100	0	77	23	81	19	85	15	NA	NA	NA	NA	NA	NA	NA	4.2	NA	NA	NA	1	
207	Frog ID 18	57-3-4 73 E	26.5	94	6	97	3	99	1	100	0	NA	NA	NA	NA	NA	NA	1885	22.4	50	90	405,421	1	

No.	NAME OF LAKE AND LOCAL AUTHORITY	LOCATION AND NATIONAL TOPOGRAPHIC SHEET No.	LENGTH OF PRESENT SHORELINE	OWNERSHIP OF SURROUNDING LAND														ELEVATION	LAKE AREA	AV. DEPTH	MAX. DEPTH	STORAGE VOLUME	CATEGORY	REMARKS
				PRESENT SHORELINE		DISTANCE FROM SHORELINE						SHORELINE AT				AREA BETWEEN HIGH & LOW WATER LEVEL								
						1/4 MILE		1/2 MILE		1 MILE		HIGHEST RECORDED WATER LEVEL		LOWEST RECORDED WATER LEVEL										
			(MILES)	% Crown	% Private	% Crown	% Private	% Crown	% Private	% Crown	% Private	% Crown	% Private	% Crown	% Private	% Crown	% Private		(sq. mi.)	(ft.)	(ft.)	(acre-ft)		
208	Gabriel C 14	40-4-5 83 B/8	4.4	0	100	0	100	0	100	0	100	0	100	0	100	0	100	3100	0.8	NA	NA	NA	3	
209	Gardiner ID 18	98-16-4 84 H	57.4	100	0	100	0	100	0	100	0	100	0	100	0	100	0	2220	20.8	NA	NA	NA	1	
210	Garner C 13	60-12-4 73 L	9.0	18	82	16	84	4	96	0	100	NA	NA	NA	NA	NA	NA	1992	2.0	25	50	39,264	2	Garner Lake Provincial Pk.
211	Garson ID 18	84&85-1-4 74 D	20.0	100	0	100	0	100	0	100	0	100	0	100	0	100	0	NA	21.4	NA	NA	NA	1	Lake Area(sq mi) Alberta 14.1 Sask. 7.3
212	George C 11	57-1-5 83 G	9.0	21	79	19	81	5	95	0	100	NA	NA	NA	NA	NA	NA	NA	2.0	NA	NA	NA	2	
213	George ID 21	83-4-6 84 D	16.4	50	50	50	50	50	50	50	50	NA	NA	NA	NA	NA	NA	2142	2.0	NA	5.4	NA	1	Request for stabil. by Geo. Rec. Assoc.
214	Gerry ID 21	84-2-6 84 D	6.4	90	10	90	10	90	10	75	25	NA	NA	NA	NA	NA	NA	2197	0.9	NA	NA	NA	1	Request for stabil. Town of Fairview
215	Ghost C 12	68-24-4 83 I	3.5	100	0	100	0	100	0	100	0	100	0	100	0	100	0	NA	0.8	NA	NA	NA	1	
216	Ghost ID 46	26-6-5 82 O	23.5	60	40	60	40	60	40	60	40	NA	NA	NA	NA	NA	NA	3910	4.5	NA	NA	NA	1	Calgary Power Dam
217	Gift ID 17	79-12-5 83 O	6.8	100	0	100	0	100	0	100	0	100	0	100	0	100	0	NA	2.9	NA	NA	NA	1	
218	Gillespie MD 52	40-2-4 73 D	12.5	4	96	0	100	0	100	0	100	NA	NA	NA	NA	NA	NA	NA	1.5	NA	NA	NA	2	
219	Gipsy ID 18	85&86-2-4 74 D	23.0	100	0	100	0	100	0	100	0	100	0	100	0	100	0	1480	13.1	NA	NA	NA	1	
220	Giroux ID 16	65-20-5 83 K	4.8	100	0	100	0	100	0	100	0	100	0	100	0	100	0	NA	1.5	NA	NA	NA	1	
221	Godin ID 17	82-1-5 84 B	8.0	100	0	100	0	100	0	100	0	100	0	100	0	100	0	NA	4.8	NA	NA	NA	1	
222	Golden ID 17	87-15-5 84 C	3.6	100	0	100	0	100	0	100	0	100	0	100	0	100	0	1939	0.8	NA	NA	NA	1	
223	Goodfish ID 17	89-5-5 84 B	3.6	100	0	100	0	100	0	100	0	100	0	100	0	100	0	NA	0.9	NA	NA	NA	1	

No.	NAME OF LAKE AND LOCAL AUTHORITY	LOCATION AND NATIONAL TOPOGRAPHIC SHEET No.	LENGTH OF PRESENT SHORELINE (MILES)	OWNERSHIP OF SURROUNDING LAND: PRESENT SHORELINE % Crown	PRESENT SHORELINE % Private	DISTANCE FROM SHORELINE 1/4 MILE % Crown	1/4 MILE % Private	1/2 MILE % Crown	1/2 MILE % Private	1 MILE % Crown	1 MILE % Private	SHORELINE AT HIGHEST RECORDED WATER LEVEL % Crown	HIGHEST % Private	SHORELINE AT LOWEST RECORDED WATER LEVEL % Crown	LOWEST % Private	AREA BETWEEN HIGH & LOW WATER LEVEL % Crown	AREA % Private	ELEVATION	LAKE AREA (sq mi.)	AV. DEPTH (ft)	MAX. DEPTH (ft.)	STORAGE VOLUME (acre-ft)	CATEGORY	REMARKS
224	Goodfish C 13	61-13-4 73 L	8.5	88	12	80	20	67	33	60	40	NA	NA	NA	NA	NA	NA	1905	3.2	25	60	47,094	1	Indian Reservation 128
225	Goodrich MD 92	63-2-5 83 J	4.0	100	0	100	0	100	0	98	2	NA	NA	NA	NA	NA	NA	NA	0.8	NA	NA	NA	1	
226	Goodwin ID 18	74-11-4 73 M	15.0	100	0	100	0	100	0	100	0	100	0	100	0	100	0	NA	2.9	NA	NA	NA	1	
227	Goose ID 15	61-8-5 83 J	4.5	73	27	65	35	53	47	62	38	NA	NA	NA	NA	NA	NA	2378	1.2	15	20	10,454	1	Proposed structure 1972
228	Gooseberry SA 3	36-5-4 73 D/2	6.3	50	50	50	50	25	75	25	75	NA	NA	NA	NA	NA	NA	2284	1.7	8.0	10	NA	1	Prov. Park
229	Goosegrass ID 17	91-3-5 84 B	3.6	100	0	100	0	100	0	100	0	100	0	100	0	100	0	NA	1.1	NA	NA	NA	1	
230	Goose ID 16	69-24-5 83 K	4.8	100	0	100	0	100	0	100	0	100	0	100	0	100	0	NA	1.5	NA	NA	NA	1	1.2 miles shoreline I.R.
231	Goose Quill C 23	36-23-4 83 A/3	9.8	0	100	0	100	0	100	0	100	0	100	0	100	0	100	2906	1.3	NA	NA	NA	3	
232	Gordon ID 18	86-3-4 74 D	42.0	100	0	100	0	100	0	100	0	100	0	100	0	100	0	1430	44.5	NA	NA	NA	1	
233	Gosling ID 11	44-6-5 83 B	2.5	100	0	100	0	100	0	100	0	100	0	100	0	100	0	NA	0.3	8	20	1,626	1	Structure
234	Gough C 6	36-18-4 83 A, 82 P	31.1	10	90	10	90	5	95	1	99	NA	NA	NA	NA	NA	NA	2708	19.0	NA	NA	NA	2	
235	Graham ID 17	87-4-5 84 B	26.0	100	0	100	0	100	0	100	0	100	0	100	0	100	0	NA	15.5	NA	NA	NA	1	
236	Grande Cache ID 16	57-8-6 83 E	2.8	100	0	100	0	100	0	100	0	100	0	100	0	100	0	3665	0.4	10.5	40	2,408	1	
237	Grassy Island SA 3	33-3-4 72 m	22.4	100	0	100	0	100	0	100	0	100	0	100	0	100	0	2184	4.3	NA	NA	NA	1	
238	Grassy ID 16	67-24-5 83 K	3.6	100	0	100	0	100	0	100	0	100	0	100	0	100	0	NA	0.9	NA	NA	NA	1	
239	Gregg ID 14	53-26-5 83 F	5.0	100	0	100	0	100	0	100	0	100	0	100	0	100	0	NA	0.6	35	60	4,316	1	Entrance Provincial Park.

No.	NAME OF LAKE AND LOCAL AUTHORITY	LOCATION AND NATIONAL TOPOGRAPHIC SHEET No.	LENGTH OF PRESENT SHORELINE (MILES)	OWNERSHIP OF SURROUNDING LAND: PRESENT SHORELINE % Crown	PRESENT SHORELINE % Private	DISTANCE FROM SHORELINE 1/4 MILE % Crown	1/4 MILE % Private	1/2 MILE % Crown	1/2 MILE % Private	1 MILE % Crown	1 MILE % Private	SHORELINE AT HIGHEST RECORDED WATER LEVEL % Crown	HIGHEST % Private	SHORELINE AT LOWEST RECORDED WATER LEVEL % Crown	LOWEST % Private	AREA BETWEEN HIGH & LOW WATER LEVEL % Crown	AREA % Private	ELEVATION	LAKE AREA (sq mi.)	AV. DEPTH (ft.)	MAX. DEPTH (ft.)	STORAGE VOLUME (acre-ft.)	CATEGORY	REMARKS
240	Gregoire ID 18	86-8-4 74 D	15.0	93	7	97	3	96	4	100	0	NA	NA	NA	NA	NA	NA	1559	11.0	NA	NA	NA	1	Prop. Struct. 1972. Ind.Res. 176&176A, Greg. Lake Prov. Pk.
241	Grew ID 18	91-20-4 84 A	6.4	100	0	100	0	100	0	100	0	100	0	100	0	100	0	NA	2.9	NA	NA	NA	1	
242	Grist ID 18	74-4-4 73 M	8.0	100	0	100	0	100	0	100	0	100	0	100	0	100	0	NA	4.3	NA	NA	NA	1	
243	Gull C 14	41-28-4 83 A, B	31.3	26	74	22	78	7	93	2	98	6	94	26	74	21	79	2949	32.6	15	25	NA	2	Prov. Park
244	Haig ID 23	91-14-5 84 C	14.4	100	0	100	0	100	0	100	0	100	0	100	0	100	0	NA	3.0	NA	NA	NA	1	
245	Halfmoon C 20	52-21-22-4 83 H	2.7	0	100	0	100	0	100	0	100	0	100	0	100	0	100	NA	0.1	NA	NA	NA	3	
246	Handhills SA 2	29-15-4 82 P, 8&9	11.1	100	0	100	0	100	0	100	0	100	0	100	0	100	0	2981	3.1	NA	NA	NA	1	
247	Harold MD 87	63-4-4 73 L	8.0	26	74	8	92	4	96	9	91	NA	NA	NA	NA	NA	NA	NA	1.6	NA	NA	NA	2	
248	Hasting C 20	51-20-4 83 H	11.0	20	80	7	93	3	97	0	100	NA	NA	NA	NA	NA	NA	2414	3.5	12	20	16,250	2	
249	Hay ID 23	113-5-6 84 L	17.6	100	0	100	0	100	0	100	0	100	0	100	0	100	0	1078	10.4	NA	NA	NA	1	DU Control structure
250	Hay MD 136	82-4-6 84 D	3.6	0	100	0	100	0	100	0	100	0	100	0	100	0	100	NA	0.8	NA	NA	NA	3	
251	Heart ID 18	70-10&11-4 73 M	20.0	100	0	100	0	100	0	100	0	100	0	100	0	100	0	1950	12.7	NA	NA	NA	1	Indian Reservation 167
252	Heart River Dam ID 17	77-17-5 83 N	31.2	100	0	100	0	100	0	100	0	100	0	100	0	100	0	2055	4.2	NA	NA	NA	1	W.R. Control structure crest @ 2041.6 (1950)
253	Helena ID 18	65&66-11-4 73 L	7.4	100	0	100	0	100	0	100	0	100	0	100	0	100	0	NA	2.9	NA	NA	NA	1	
254	Helliwell MD 92	61-24&25-4 83 I	8.0	15	85	11	89	9	91	6	94	NA	NA	NA	NA	NA	NA	NA	0.3	NA	NA	NA	2	
255	Hermit C 1	72-7-6 83 M	4.3	0	100	0	100	0	100	0	100	0	100	0	100	0	100	2180	0.9	NA	NA	NA	3	

No.	NAME OF LAKE AND LOCAL AUTHORITY	LOCATION AND NATIONAL TOPOGRAPHIC SHEET No.	LENGTH OF PRESENT SHORELINE (MILES)	OWNERSHIP OF SURROUNDING LAND: PRESENT SHORELINE % Crown	PRESENT SHORELINE % Private	DISTANCE FROM SHORELINE 1/4 MILE % Crown	1/4 MILE % Private	1/2 MILE % Crown	1/2 MILE % Private	1 MILE % Crown	1 MILE % Private	SHORELINE AT HIGHEST RECORDED WATER LEVEL % Crown	HIGHEST % Private	SHORELINE AT LOWEST RECORDED WATER LEVEL % Crown	LOWEST % Private	AREA BETWEEN HIGH & LOW WATER LEVEL % Crown	AREA % Private	ELEVATION	LAKE AREA (sq mi)	AV. DEPTH (ft)	MAX. DEPTH (ft)	STORAGE VOLUME (acre-ft.)	CATEGORY	REMARKS
256	Hilda ID 18	64-3-5 73 L	5.5	100	0	100	0	100	0	100	0	100	0	100	0	100	0	NA	1.7	NA	NA	NA	1	
257	Hilda ID 24	110-11-4 74 L	18.4	100	0	100	0	100	0	100	0	100	0	100	0	100	0	700	8.1	NA	NA	NA	1	
258	Hooker ID 18	121-6-4 74 M	11.2	100	0	100	0	100	0	100	0	100	0	100	0	100	0	NA	2.6	NA	NA	NA	1	
259	Hope C 12	65-18-4 83 I	4.5	100	0	95	5	91	9	95	5	NA	NA	NA	NA	NA	NA	NA	0.9	NA	NA	NA	1	
260	Horsefly MD 14	9-16-4 82 H 9&16	15.6	0	100	0	100	0	100	0	100	0	100	0	100	0	100	NA	2.3	5	11	7,454	3	
261	Houcher MD 52	39&40-6-4 73 D	7.1	20	80	11	89	0	100	4	96	NA	NA	NA	NA	NA	NA	NA	1.3	NA	NA	NA	2	
262	Howard ID 17	73-26-4 83 P	4.5	100	0	100	0	100	0	100	0	100	0	100	0	100	0	2023	1.4	NA	NA	NA	1	
263	Hubbles C 31	53-1-5 83 G	2.2	0	100	0	100	0	100	0	100	0	100	0	100	0	100	NA	0.2	40	90	2,817	3	
264	Hughes C 1	71-6-6 83 M	2.1	0	100	0	100	0	100	0	100	0	100	0	100	0	100	2183	0.5	NA	NA	NA	3	
265	Hughendon MD 52	41-7&8-4 73 D	3.7	0	100	0	100	1	99	6	94	NA	NA	NA	NA	NA	NA	NA	0.8	NA	NA	NA	2	
266	Huppie ID 18	64-12-4 73 L	10.0	63	37	52	48	67	33	66	34	NA	NA	NA	NA	NA	NA	NA	2.0	NA	NA	NA	1	
267	Hutch ID 23	112-21-5 84 K	2.8	100	0	100	0	100	0	100	0	100	0	100	0	100	0	NA	0.5	NA	NA	NA	1	
268	Iosegun ID 16	63-19-5 83 K	11.2	100	0	100	0	100	0	100	0	100	0	100	0	100	0	2547	3.6	15	35	34,264	1	
269	Ipiatik ID 18	73-7-4 73 M	5.5	100	0	100	0	100	0	100	0	100	0	100	0	100	0	2225	1.7	NA	NA	NA	1	Primrose Lake Air Weapons Range.
270	Ironwood ID 18	65-11-4 73 L	9.5	100	0	100	0	100	0	100	0	100	0	100	0	100	0		3.5	NA	NA	NA	1	
271	Iroquois ID 17	74-18-5 83 N	6.0	100	0	100	0	100	0	90	10	NA	NA	NA	NA	NA	NA	1930	1.5	NA	NA	NA	1	D.U.request for investigation

No.	NAME OF LAKE AND LOCAL AUTHORITY	LOCATION AND NATIONAL TOPOGRAPHIC SHEET No.	LENGTH OF PRESENT SHORELINE (MILES)	OWNERSHIP OF SURROUNDING LAND: PRESENT SHORELINE % Crown	PRESENT SHORELINE % Private	DISTANCE FROM SHORELINE 1/4 MILE % Crown	1/4 MILE % Private	1/2 MILE % Crown	1/2 MILE % Private	1 MILE % Crown	1 MILE % Private	SHORELINE AT HIGHEST RECORDED WATER LEVEL % Crown	HIGHEST % Private	SHORELINE AT LOWEST RECORDED WATER LEVEL % Crown	LOWEST % Private	AREA BETWEEN HIGH & LOW WATER LEVEL % Crown	AREA % Private	ELEVATION	LAKE AREA (sq.mi)	AV. DEPTH (ft.)	MAX. DEPTH (ft.)	STORAGE VOLUME (acre-ft)	CATEGORY	REMARKS
272	Isidore ID 24	119-22-4 84 P	6.8	100	0	100	0	100	0	100	0	100	0	100	0	100	0	NA	1.7	NA	NA	NA	1	
273	Island ID 17	79-23-4 83 P	6.0	100	0	100	0	100	0	100	0	100	0	100	0	100	0	NA	1.4	NA	NA	NA	1	6.0 miles shoreline I.R.
274	Island C 12	67-24-4 83 I	9.0	61	39	32	68	21	79	17	83	NA	NA	NA	NA	NA	NA	1973	3.4	20	50	13,252	1	
275	Island ID 5	8-5-5 82-G-10	2.1	NA	NA	NA	NA	NA	NA	NA	NA	NA	NA	NA	NA	NA	NA	4440	0.2	16	40	1,616	-	
276	Isle C 28	54-5-5 83 G	22.0	87	13	96	4	96	4	98	2	NA	NA	NA	NA	NA	NA	2392	8.9	15	30	76,672	1	
277	Jackfish ID 24	120-22-4 84 P	11.6	100	0	100	0	100	0	100	0	100	0	100	0	100	0	NA	1.2	NA	NA	NA	1	
278	Jackfish C 12	67-21-4 83 I	5.0	100	0	89	11	86	14	69	31	NA	NA	NA	NA	NA	NA	NA	0.5	NA	NA	NA	1	
279	Jackfish C 31	52-2-5 83 G	8.1	22	78	25	75	0	100	0	100	NA	NA	NA	NA	NA	NA	NA	0.9	20	40	6,714	2	
280	Jamison MD 61	43&44-7-4 73 D	7.5	100	0	100	0	100	0	100	0	100	0	100	0	100	0	NA	0.8	NA	NA	NA	1	
281	Jarvis ID 14	51&52-26-5 83 F	6.0	100	0	100	0	100	0	100	0	100	0	100	0	100	0	NA	0.5	35	80	9,659	1	Entrance Provincial Pk.
282	Jasper ID 12	47-1-6 83 F	12.5	100	0	100	0	100	0	100	0	100	0	100	0	100	0	3287	4.7	NA	NA	NA	1	Jasper National Pk.
283	Jean ID 18	98-24-4 84 H	3.2	100	0	100	0	100	0	100	0	100	0	100	0	100	0	NA	0.6	NA	NA	NA	1	
284	Jensen Reservoir MD 6	4-22-4 82 H-7	8.5	0	100	0	100	0	100	0	100	0	100	0	100	0	100	NA	0.8	36	127	17,800	3	Man made
285	Jessie MD 87	61-5-4 73 L	6.0	14	86	0	100	0	100	0	100	NA	NA	NA	NA	NA	NA	1799	1.1	4	5	385	2	
286	Jhonson ID 18	100-3-4 74 E	8.0	100	0	100	0	100	0	100	0	100	0	100	0	100	0	NA	3.1	NA	NA	NA	1	
287	Johnnys C 31	52-2&3-5 83 G	4.3	35	65	34	66	34	66	28	72	NA	NA	NA	NA	NA	NA	NA	0.8	5	10	1,932	1	

No.	NAME OF LAKE AND LOCAL AUTHORITY	LOCATION AND NATIONAL TOPOGRAPHIC SHEET No.	LENGTH OF PRESENT SHORELINE (MILES)	OWNERSHIP OF SURROUNDING LAND: PRESENT SHORELINE % Crown	PRESENT SHORELINE % Private	DISTANCE FROM SHORELINE 1/4 MILE % Crown	1/4 MILE % Private	1/2 MILE % Crown	1/2 MILE % Private	1 MILE % Crown	1 MILE % Private	SHORELINE AT HIGHEST RECORDED WATER LEVEL % Crown	HIGHEST % Private	SHORELINE AT LOWEST RECORDED WATER LEVEL % Crown	LOWEST % Private	AREA BETWEEN HIGH & LOW WATER LEVEL % Crown	AREA % Private	ELEVATION	LAKE AREA (sq mi)	AV. DEPTH (ft.)	MAX. DEPTH (ft.)	STORAGE VOLUME (acre-ft)	CATEGORY	REMARKS
288	Johnson ID 18	124-1-4 74 M	4.0	100	0	100	0	100	0	100	0	100	0	100	0	100	0	NA	0.6	NA	NA	NA	1	
289	Jones C 1	74-7-6 83 M	2.7	0	100	0	100	0	100	0	100	0	100	0	100	0	100	2388	0.6	NA	NA	NA	3	
290	Joseph C 25	50-21-4 83 H	7.5	59	41	31	69	0	100	0	100	NA	NA	NA	NA	NA	NA	2500	2.7	6	10	10,772	2	
291	Kakut ID 19	76-4-6 83 M	6.0	25	75	25	75	25	75	10	90	NA	NA	NA	NA	NA	NA	2150	2.0	NA	NA	NA	2	D.U. Control structure
292	Kananaskis (lower) ID 33	19-9-5 82 J	12 .0	100	0	100	0	100	0	100	0	100	0	100	0	100	0	5460	2.5	NA	NA	NA	1	Calgary Power Dam
293	Kananaskis (upper) ID 33	19-9-5 82 J	10.0	100	0	100	0	100	0	100	0	100	0	100	0	100	0	5550	3.3	NA	NA	NA	1	Calgary Power Dam
294	Kearl ID 18	96-8-4 74 E	6.0	100	0	100	0	100	0	100	0	100	0	100	0	100	0	NA	2.1	NA	NA	NA	1	
295	Keeping C 1	74-13-6 83 M	1.7	75	25	75	25	75	25	60	40	NA	NA	NA	NA	NA	NA	NA	0.1	NA	NA	NA	1	
296	Kehiwin C 19	53-7-4 73 E	12.5	60	40	52	48	35	65	28	72	NA	NA	NA	NA	NA	NA	1771	2.3	20	35	33,958	1	Indian Reservation 123
297	Keho C 26	11-22-4 82 H-15	15.1	0	100	2	98	12	88	0	100	NA	NA	NA	NA	NA	NA	3158	7.2	10	15	48,100	2	Man made
298	Kennedy ID 24	120-19-4 84 P	10.0	100	0	100	0	100	0	100	0	100	0	100	0	100	0	NA	1.7	NA	NA	NA	1	
299	Kenilworth C 24	50-4-4 73 E	14.0	0	100	0	100	0	100	0	100	0	100	0	100	0	100	NA	2.6	NA	NA	NA	3	
300	Kettle C 31	53-1-5 83 G	1.9	0	100	0	100	0	100	0	100	0	100	0	100	0	100	NA	0.1	NA	NA	NA	3	
301	Kidney ID 17	90-4-5 84 B	5.6	100	0	100	0	100	0	100	0	100	0	100	0	100	0	NA	0.9	NA	NA	NA	1	
302	Killarney MD 61	42-1-4 73 D	6.4	92	8	46	54	3	97	13	87	NA	NA	NA	NA	NA	NA	2016	1.7	NA	NA	NA	1	
303	Kimiwan MD 130 ID 17	78-19-5 83 N	13.6	80	20	80	20	80	20	80	20	NA	NA	NA	NA	NA	NA	2032	13.5	NA	NA	NA	1	

No.	NAME OF LAKE AND LOCAL AUTHORITY	LOCATION AND NATIONAL TOPOGRAPHIC SHEET No.	LENGTH OF PRESENT SHORELINE (MILES)	OWNERSHIP OF SURROUNDING LAND: PRESENT SHORELINE % Crown	PRESENT SHORELINE % Private	DISTANCE FROM SHORELINE 1/4 MILE % Crown	1/4 MILE % Private	1/2 MILE % Crown	1/2 MILE % Private	1 MILE % Crown	1 MILE % Private	SHORELINE AT HIGHEST RECORDED WATER LEVEL % Crown	HIGHEST % Private	LOWEST RECORDED WATER LEVEL % Crown	LOWEST % Private	AREA BETWEEN HIGH & LOW WATER LEVEL % Crown	AREA % Private	ELEVATION	LAKE AREA (sq mi)	AV. DEPTH (ft)	MAX. DEPTH (ft)	STORAGE VOLUME (acre-ft)	CATEGORY	REMARKS
304	Kinnard ID 18	66&67-10&11-4 73 L	11.0	100	0	100	0	100	0	100	0	100	0	100	0	100	0	NA	0.1	NA	NA	NA	1	
305	Kinosiu ID 18	66-15&16-4 83 I	15.0	0	100	0	100	0	100	0	100	0	100	0	100	0	100	1866	3.2	NA	NA	NA	3	
306	Kirkpatrick SA 2&3	33-10-4 72 M	22.2	100	0	100	0	98	2	100	0	NA	NA	NA	NA	NA	NA	2519	6.4	NA	NA	NA	1	
307	Lac Des Jones MD 92	61-25-4 83 I	3.5	0	100	0	100	0	100	0	100	0	100	0	100	0	100	2053	1.2	NA	NA	NA	3	
308	Lac Emilien C 21	53-8-4 73 E	4.3	25	75	8	92	5	95	0	100	NA	NA	NA	NA	NA	NA	2207	0.7	NA	NA	NA	2	
309	Lac La Biche ID 18	68-16-4 83 I 73L	70.0	64	36	59	41	61	39	61	39	NA	NA	NA	NA	NA	NA	1784	94.4	30	72	1,342,615	1	Provincial Pk.
310	Lac La Croix ID 18	65-13-4 73 L	10.5	98	2	97	3	96	4	93	7	NA	NA	NA	NA	NA	NA	NA	1.2	NA	NA	NA	1	Indian Reservation 131
311	Lac La Nonne C 11	57-2-5 83 G	14.2	10	90	11	89	15	85	14	86	NA	NA	NA	NA	NA	NA	NA	5.0	30	65	75,390	2	
312	Lac Magloire MD 130	79-20-5 83 N	9.6	0	100	0	100	0	100	0	100	0	100	0	100	0	100	NA	3.2	NA	NA	NA	3	
313	Lac Sante C 19	56-11-4 73 E	13.7	13	87	0	100	1	99	3	97	NA	NA	NA	NA	NA	NA	NA	3.8	35	80	53,576	2	
314	Lac Ste. Anne C 28	55-3-5 83 G	34.0	52	48	40	60	46	54	35	65	NA	NA	NA	NA	NA	NA	2370	21.8	15	30	221,434	1	Structure Indian Reservation 133
315	La Glace C 1	74-9-6 83 M	6.4	0	100	0	100	0	100	0	100	0	100	0	100	0	100	2372	3.5	NA	NA	NA	3	D.U. Control structure (1949)
316	Lake Athabasca ID 18	117-1-4 74M	580.0	100	0	100	0	100	0	100	0	100	0	100	0	100	0	683	3052	NA	NA	NA	1	Lake Area(sq.mi) Alberta 921 Sask. 2131
317	Lake Claire ID 24	111-13-4 84 I	165.0	100	0	100	0	100	0	100	0	100	0	100	0	100	0	700	480	NA	NA	NA	1	National Pk.
318	Lake Eden C 31	53-2-5 83 G	1.2	0	100	0	100	7	93	5	95	NA	NA	NA	NA	NA	NA	2417	0.1	20	50	1,254	2	
319	Lake Eliza C 19	56-8-4 73 E	6.5	0	100	0	100	0	100	0	100	0	100	0	100	0	100	NA	2.1	NA	NA	NA	3	

No.	NAME OF LAKE AND LOCAL AUTHORITY	LOCATION AND NATIONAL TOPOGRAPHIC SHEET No.	LENGTH OF PRESENT SHORELINE (MILES)	OWNERSHIP OF SURROUNDING LAND: PRESENT SHORELINE % Crown	PRESENT SHORELINE % Private	DISTANCE FROM SHORELINE 1/4 MILE % Crown	1/4 MILE % Private	1/2 MILE % Crown	1/2 MILE % Private	1 MILE % Crown	1 MILE % Private	SHORELINE AT HIGHEST RECORDED WATER LEVEL % Crown	HIGHEST % Private	SHORELINE AT LOWEST RECORDED WATER LEVEL % Crown	LOWEST % Private	AREA BETWEEN HIGH & LOW WATER LEVEL % Crown	AREA % Private	ELEVATION	LAKE AREA (sq mi)	AV. DEPTH (ft)	MAX. DEPTH (ft.)	STORAGE VOLUME (acre-ft)	CATEGORY	REMARKS
320	Lake Grey ID 17	67-26-4 83 I	4.5	100	0	100	0	100	0	100	0	100	0	100	0	100	0	NA	1.4	NA	NA	NA	1	
321	Lake Newell C 4	17-15-4 72 L	50.0	0	100	0	100	0	100	0	100	0	100	0	100	0	100	2515	23.4	10	58	145,400	3	Does not include Rolling Hills Res.
322	Lake No. 5 MD 87	62-5-4 73 L	3.3	0	100	0	100	0	100	0	100	0	100	0	100	0	100	NA	1.2	NA	NA	NA	3	Man made.
323	Lake No. 6 MD 87	62-5-4 73 L, 74 L	0.5	0	100	0	100	0	100	0	100	0	100	0	100	0	100	NA	0.1	NA	NA	NA	3	
324	Lake No. 12 MD 136	82-2-6 84 D	1.4	100	0	100	0	100	0	90	10	NA	NA	NA	NA	NA	NA	2251	0.8	NA	NA	NA	1	D.U. control str. Fairview water supply
325	Lake No. 14 MD 136	82-2-6 84 D	1.0	0	100	25	75	60	40	60	40	NA	NA	NA	NA	NA	NA	2262	0.5	NA	NA	NA	1	D.U. control str. Fairview water supply
326	Lake No. 15 MD 136	82-2-6 84 D	1.2	65	35	65	35	65	35	50	50	NA	NA	NA	NA	NA	NA	2264	0.4	NA	NA	NA	1	D.U. control str. Fairview water supply
327	Lane ID 24	121-13-4 84 P	4.4	100	0	100	0	100	0	100	0	100	0	100	0	100	0	NA	0.9	NA	NA	NA	1	
328	Lanes C 18	37-15-4 73 D, 83 A	16.8	0	100	0	100	2	98	2	98	NA	NA	NA	NA	NA	NA	2671	2.9	NA	NA	NA	2	
329	Last ID 21	83-1-6 84 D	7.6	15	85	15	85	10	90	5	95	NA	NA	NA	NA	NA	NA	2147	1.5	NA	NA	NA	2	
330	Laurier C 19	56-4-4 73 E	5.1	30	70	27	73	26	74	32	68	NA	NA	NA	NA	NA	NA	NA	2.4	15	25	20,129	1	
331	Lawrence ID 17	69&70-25-4 83 P	12.7	95	5	80	20	84	16	85	15	NA	NA	NA	NA	NA	NA	NA	5.3	13	25	49,492	1	
332	Leddy ID 22	85-22-5 84 C	4.8	100	0	100	0	100	0	100	0	100	0	100	0	100	0	NA	0.9	NA	NA	NA	1	
333	Lees MD 9	7-2-5 82 G-9	3.6	0	100	0	100	0	100	0	100	0	100	0	100	0	100	NA	0.1	9	45	810	3	
334	Legend ID 18	97-18-4 84 H	13.2	100	0	100	0	100	0	100	0	100	0	100	0	100	0	2590	6.2	NA	NA	NA	1	
335	Leland Lakes ID 18	124-6-4 74 M	55.6	100	0	100	0	100	0	100	0	100	0	100	0	100	0	NA	10.2	NA	NA	NA	1	

No.	NAME OF LAKE AND LOCAL AUTHORITY	LOCATION AND NATIONAL TOPOGRAPHIC SHEET No.	LENGTH OF PRESENT SHORELINE (MILES)	OWNERSHIP OF SURROUNDING LAND: PRESENT SHORELINE % Crown	PRESENT SHORELINE % Private	DISTANCE FROM SHORELINE 1/4 MILE % Crown	1/4 MILE % Private	1/2 MILE % Crown	1/2 MILE % Private	1 MILE % Crown	1 MILE % Private	SHORELINE AT HIGHEST RECORDED WATER LEVEL % Crown	HIGHEST % Private	SHORELINE AT LOWEST RECORDED WATER LEVEL % Crown	LOWEST % Private	AREA BETWEEN HIGH & LOW WATER LEVEL % Crown	AREA % Private	ELEVATION	LAKE AREA (sq. mi.)	AV. DEPTH (ft)	MAX. DEPTH (ft.)	STORAGE VOLUME (acre-ft)	CATEGORY	REMARKS
336	Lesser Slave ID 17	74-11-5 83 O	460.0	86	14	86	14	86	14	86	14	NA	NA	NA	NA	NA	NA	1899	177.0	NA	NA	NA	1	25.0 miles shoreline I.R.
337	Lily MD 90	57-23-4 83 H	3.7	0	100	0	100	0	100	0	100	0	100	0	100	0	100	2096	0.3	NA	NA	NA	3	
338	Lillabo ID 18	114-1-4 74 L	9.0	100	0	100	0	100	0	100	0	100	0	100	0	100	0	NA	2.1	NA	NA	NA	1	Sask. Border
339	Limestone C 30	56&57-17-4 83 H	4.6	0	100	0	100	0	100	0	100	0	100	0	100	0	100	NA	0.3	NA	NA	NA	3	
340	Limon ID 18	108-9-4 74 L	8.0	100	0	100	0	100	0	100	0	100	0	100	0	100	0	701	1.2	NA	NA	NA	1	
341	Linton ID 23	106-15-5 84 K	4.4	60	40	60	40	60	40	60	40	NA	NA	NA	NA	NA	NA	NA	0.8	NA	NA	NA	1	
342	Little Beaver C 22	43&44-21-4 83 A	5.3	0	100	0	100	0	100	0	100	0	100	0	100	0	100	NA	0.5	7	8	1,575	3	Proposed structure
343	Little Bow Lake C 2	14-20-4 82 I-2	12.0	100	0	100	0	100	0	57	43	NA	NA	NA	NA	NA	NA	2806	2.9	7	31	12,000	1	Man made
344	Little Buffalo ID 17	86-14-5 84 C	5.2	100	0	100	0	100	0	100	0	100	0	100	0	100	0	NA	1.5	NA	NA	NA	1	
345	Little Fish SA 2	28-16-4 82 P	8.6	100	0	100	0	100	0	100	0	100	0	100	0	100	0	2944	3.3	NA	NA	NA	1	1966 D.U. Project Prov. Park
346	Logan ID 18	70-9-4 73 M	16.5	100	0	100	0	100	0	100	0	100	0	100	0	100	0	1960	6.8	NA	NA	NA	1	
347	Lone Pine C 6	38-18-4 83 A	9.5	0	100	0	100	0	100	0	100	0	100	0	100	0	100	2713	2.8	NA	NA	NA	3	
348	Long ID 18	56-1-4 73 E	5.5	100	0	100	0	100	0	100	0	100	0	100	0	100	0	NA	1.5	NA	NA	NA	1	
349	Long C 12	65-24-4 83 I	7.5	100	0	100	0	100	0	100	0	100	0	100	0	100	0	NA	0.4	NA	NA	NA	1	
350	Long C 7	63-19-4 83 I	7.0	100	0	100	0	100	0	100	0	100	0	100	0	100	0	NA	2.4	20	30	21,210	1	Longlake Provincial Park
351	Long Island MD 92	63-25-4 83 I	7.0	46	54	69	31	59	41	57	43	NA	NA	NA	NA	NA	NA	NA	0.6	20	40	5,312	1	

No.	NAME OF LAKE AND LOCAL AUTHORITY	LOCATION AND NATIONAL TOPOGRAPHIC SHEET No.	LENGTH OF PRESENT SHORELINE (MILES)	OWNERSHIP OF SURROUNDING LAND: PRESENT SHORELINE % Crown	PRESENT SHORELINE % Private	DISTANCE FROM SHORELINE 1/4 MILE % Crown	1/4 MILE % Private	1/2 MILE % Crown	1/2 MILE % Private	1 MILE % Crown	1 MILE % Private	SHORELINE AT HIGHEST RECORDED WATER LEVEL % Crown	HIGHEST % Private	SHORELINE AT LOWEST RECORDED WATER LEVEL % Crown	LOWEST % Private	AREA BETWEEN HIGH & LOW WATER LEVEL % Crown	AREA % Private	ELEVATION	LAKE AREA (sq mi)	AV. DEPTH (ft)	MAX. DEPTH (ft.)	STORAGE VOLUME (acre-ft)	CATEGORY	REMARKS
352	Long ID 17	89-4-5 84 B	11.2	100	0	100	0	100	0	100	0	100	0	100	0	100	0	NA	2.4	NA	NA	NA	1	
353	Long ID 16	68-24-5 83 K	4.4	100	0	100	00	100	0	100	0	100	0	100	0	100	0	NA	0.8	NA	NA	NA	1	
354	Loon ID 17	87-10-5 84 B	15.2	100	0	100	0	100	0	100	0	100	0	100	0	100	0	1660	6.6	NA	NA	NA	1	
355	Loseman ID 18	68-3-4 73 L	9.0	100	0	100	0	100	0	100	0	100	0	100	0	100	0	NA	2.3	NA	NA	NA	1	Primrose Air Weapons Range
356	Lost Point MD 90	56-23-4 83 H	8.6	0	100	0	100	0	100	0	100	0	100	0	100	0	100	2144	0.5	NA	NA	NA	3	
357	Lottie C 19	59-11-4 73 L	9.0	31	69	13	87	0	100	0	100	NA	NA	NA	NA	NA	NA	NA	1.5	NA	NA	NA	2	
358	Loutit ID 18	115-5-4 74 L	8.8	100	0	100	0	100	0	100	0	100	0	100	0	100	0	NA	3.3	NA	NA	NA	1	
359	Lubicon ID 17	85-13-5 84 B	18.4	100	0	100	0	100	0	100	0	100	0	100	0	100	0	1813	13.7	NA	NA	NA	1	
360	Lowden C 6	37-19-4 83 A	10.6	0	100	0	100	0	100	0	100	0	100	0	100	0	100	2707	2.3	NA	NA	NA	3	
361	Lower Mann C 19	60-11-4 73 L	8.5	59	41	6	94	11	89	4	96	NA	NA	NA	NA	NA	NA	2017	2.0	15	20	16,064	2	
362	Lower Therien C 19	57-10-4 73 E	13.0	73	27	5	95	0	100	0	100	NA	NA	NA	NA	NA	NA	NA	4.5	NA	NA	NA	2	
363	Low Water C 31	51-4-5 83 G	7.0	43	57	19	81	0	100	0	100	NA	NA	NA	NA	NA	NA	NA	1.0	NA	NA	NA	2	Receding area 11.1 sq miles in 1906
364	Low Water MD 90	55&56-27-4 83 H	3.1	100	0	100	0	100	0	100	0	100	0	100	0	100	0	2270	0.8	NA	NA	NA	1	
365	Lyle ID 18	72-17-4 83 P	8.5	NA	NA	NA	NA	NA	NA	NA	NA	NA	NA	NA	NA	NA	NA		3.6	NA	NA	NA	-	
366	Lynx ID 24	119-12-4 84 P	2.8	100	0	100	0	100	0	100	0	100	0	100	0	100	0	NA	0.9	NA	NA	NA	1	
367	Majeau C 28	57-3-5 83 G	15.0	48	52	26	74	23	77	14	86	NA	NA	NA	NA	NA	NA	NA	6.2	NA	NA	NA	1	

No.	NAME OF LAKE AND LOCAL AUTHORITY	LOCATION AND NATIONAL TOPOGRAPHIC SHEET No.	LENGTH OF PRESENT SHORELINE (MILES)	OWNERSHIP OF SURROUNDING LAND: PRESENT SHORELINE % Crown	PRESENT SHORELINE % Private	DISTANCE FROM SHORELINE 1/4 MILE % Crown	1/4 MILE % Private	1/2 MILE % Crown	1/2 MILE % Private	1 MILE % Crown	1 MILE % Private	SHORELINE AT HIGHEST RECORDED WATER LEVEL % Crown	HIGHEST % Private	SHORELINE AT LOWEST RECORDED WATER LEVEL % Crown	LOWEST % Private	AREA BETWEEN HIGH & LOW WATER LEVEL % Crown	AREA % Private	ELEVATION	LAKE AREA (sq mi)	AV. DEPTH (ft.)	MAX. DEPTH (ft.)	STORAGE VOLUME (acre-ft)	CATEGORY	REMARKS
368	Maligne ID 12	42-25-5 83 C	27.0	100	0	100	0	100	0	100	0	100	0	100	0	100	0	5482	8.1	NA	NA	NA	1	Jasper National Park
369	Maloney MD 87	63-3-4 73 L	5.7	50	50	48	52	29	71	40	60	NA	NA	NA	NA	NA	NA	NA	0.9	NA	NA	NA	1	
370	Mamawi ID 24	111-9-4 74 L	77.5	100	0	100	0	100	0	100	0	100	0	100	0	100	0	700	60.7	NA	NA	NA	1	
371	Manatoken MD 87	63-7-4 73 L	6.0	0	100	9	91	20	80	6	94	NA	NA	NA	NA	NA	NA	NA	1.6	NA	NA	NA	2	
372	Manawan MD 90	56-25-4 83 H	9.5	25	75	0	100	0	100	0	100	NA	NA	NA	NA	NA	NA	2293	2.9	NA	NA	NA	2	Drainage District structure
373	Many Island ID 1	13-1-4 72 E-1	34.0	5	95	5	95	5	95	10	90	NA	NA	NA	NA	NA	NA	2365	35.0	NA	NA	NA	2	Data for Alta. portion only
374	Margaret ID 23	114-9-5 84 J	33.6	100	0	100	0	100	0	100	0	100	0	100	0	100	0	2725	30.0	NA	NA	NA	1	Surface area includes island
375	Marguerite ID 18	65-5-4 73 L	6.7	85	15	93	7	100	0	100	0	NA	NA	NA	NA	NA	NA	2089	2.6	NA	NA	NA	1	
376	Maria ID 17	86-4-5 84 B	4.8	100	0	100	0	100	0	100	0	100	0	100	0	100	0	NA	0.5	NA	NA	NA	1	
377	Marion C 6	37-18-4 83 A	27.6	0	100	0	100	0	100	0	100	0	100	0	100	0	100	2710	7.7	NA	NA	NA	3	
378	Marie ID 18	65-2-4 73 L	17.2	91	9	94	6	100	0	100	0	NA	NA	NA	NA	NA	NA	NA	13.9	40	85	414,064	1	
379	Matchayaw C 28	54 &55-1-5 83 G	3.2	0	100	2	98	9	91	6	94	NA	NA	NA	NA	NA	NA	NA	0.6	NA	NA	NA	2	
380	Maurice MD 130	74-19-5 83 N	5.6	100	0	100	0	100	0	100	0	100	0	100	0	100	0	NA	1.1	NA	NA	NA	1	
381	May ID 18	66-3-4 73 L	5.0	100	0	100	0	100	0	100	0	100	0	100	0	100	0	NA	1.2	NA	NA	NA	1	
382	Mayaton C 31	52-2 &3-5 83 G	7.0	50	50	53	47	36	64	45	55	NA	NA	NA	NA	NA	NA	NA	0.8	NA	NA	NA	1	
383	Mayer ID 17	69-24-4 83 I	7.0	100	0	100	0	100	0	100	0	100	0	100	0	100	0	NA	1.3	NA	NA	NA	1	

No.	NAME OF LAKE AND LOCAL AUTHORITY	LOCATION AND NATIONAL TOPOGRAPHIC SHEET No.	LENGTH OF PRESENT SHORELINE (MILES)	OWNERSHIP OF SURROUNDING LAND: PRESENT SHORELINE % Crown	PRESENT SHORELINE % Private	DISTANCE FROM SHORELINE 1/4 MILE % Crown	1/4 MILE % Private	1/2 MILE % Crown	1/2 MILE % Private	1 MILE % Crown	1 MILE % Private	SHORELINE AT HIGHEST RECORDED WATER LEVEL % Crown	HIGHEST % Private	LOWEST RECORDED WATER LEVEL % Crown	LOWEST % Private	AREA BETWEEN HIGH & LOW WATER LEVEL % Crown	AREA % Private	ELEVATION	LAKE AREA (sq mi)	AV. DEPTH (ft)	MAX. DEPTH (ft)	STORAGE VOLUME (acre-ft.)	CATEGORY	REMARKS
384	McClelland ID 18	98-9-4 74 E	14.5	100	0	100	0	100	0	100	0	100	0	100	0	100	0	NA	10.6	NA	NA	NA	1	
385	McConachie ID 17	79-5-5 83 O	8.8	100	0	100	0	100	0	100	0	100	0	100	0	100	0	NA	2.0	NA	NA	NA	1	
386	McGregor C 2	18-22-4 82 I-7	50.0	30	70	25	75	10	90	0	100	NA	NA	NA	NA	NA	NA	2867	19.7	21	32	264,200	2	Man Made
387	McKee MD 47	32-19-4 82 P	11.4	7	93	8	92	15	85	25	75	NA	NA	NA	NA	NA	NA	2763	1.0	NA	NA	NA	2	
388	McLeod ID 17	80-1-5 83 O	8.8	100	0	100	0	100	0	100	0	100	0	100	0	100	0	1872	2.1	NA	NA	NA	1	
389	McMillan ID 17	78-4-5 83 O	5.6	100	0	100	0	100	0	100	0	100	0	100	0	100	0	NA	1.5	NA	NA	NA	1	
390	McMilland ID 18	74-18-4 83 P	11.5	100	0	100	0	100	0	100	0	100	0	100	0	100	0	NA	5.0	NA	NA	NA	1	
391	McNeil ID 24	121-15-4 84 P	7.6	100	0	100	0	100	0	100	0	100	0	100	0	100	0	NA	1.4	NA	NA	NA	1	
392	McNeill C 1	72-10-6 83 M	4.2	0	100	0	100	0	100	0	100	0	100	0	100	0	100	NA	0.6	NA	NA	NA	3	
393	Medicine ID 11	43-6-5 83 C	4.8	100	0	100	0	100	0	100	0	100	0	100	0	100	0	NA	0.5	15	30	3,872	1	
394	Medicine ID 12	45-26-5 83 C	10.2	100	0	100	0	100	0	100	0	100	0	100	0	100	0	4700	1.6	NA	NA	NA	1	Jasper National Pk.
395	Meekwap ID 16	65-18-5 83 K	12.8	100	0	100	0	100	0	100	0	100	0	100	0	100	0	NA	4.8	NA	NA	NA	1	
396	Mercredi ID 18	126-5-4 74 M	20.8	100	0	100	0	100	0	100	0	100	0	100	0	100	0	NA	4.2	NA	NA	NA	1	
397	Mere C 31	53-1-5 83 G	3.0	0	100	0	100	0	100	0	100	0	100	0	100	0	100	NA	0.2	20	55	1,564	3	
398	Merryweather ID 24	119-20-4 84 P	14.4	100	0	100	0	100	0	100	0	100	0	100	0	100	0	NA	5.4	NA	NA	NA	1	
399	Mildred ID 18	93-10-4 74 E	5.0	100	0	100	0	100	0	100	0	100	0	100	0	100	0	NA	0.6	NA	NA	NA	1	

No.	NAME OF LAKE AND LOCAL AUTHORITY	LOCATION AND NATIONAL TOPOGRAPHIC SHEET No.	LENGTH OF PRESENT SHORELINE	OWNERSHIP OF SURROUNDING LAND														ELEVATION	LAKE AREA	AV. DEPTH	MAX. DEPTH	STORAGE VOLUME	CATEGORY	REMARKS
				PRESENT SHORELINE		DISTANCE FROM SHORELINE						SHORELINE AT				AREA BETWEEN HIGH & LOW WATER LEVEL								
						1/4 MILE		1/2 MILE		1 MILE		HIGHEST RECORDED WATER LEVEL		LOWEST RECORDED WATER LEVEL										
			(MILES)	% Crown	% Private	% Crown	% Private	% Crown	% Private	% Crown	% Private	% Crown	% Private	% Crown	% Private	% Crown	% Private		(sq mi)	(ft)	(ft)	(acre-ft)		
400	Milk River ID 1	1-2-4 72 E-1	12.0	50	50	44	56	15	85	17	83	NA	NA	NA	NA	NA	NA	2900	1.2	NA	NA	NA	1	Intermittent dry periods
401	Milk River Ridge C 5	5-19-4 82 H-8	39.1	0	100	0	100	0	100	0	100	0	100	0	100	0	100	3391	5.9	28	75	104,227	3	Man made
402	Ministik C9	50-21-4 83 H	17.5	86	14	68	32	44	56	25	75	NA	NA	NA	NA	NA	NA	2492	5.3	NA	NA	NA	1	
403	Mink C 31	52-2-5 83 G	2.0	0	100	0	100	0	100	0	100	0	100	0	100	0	100	NA	0.3	15	25	1,971	3	
404	Mink ID 23	91-21-4 84 A	8.4	100	0	100	0	100	0	100	0	100	0	100	0	100	0	NA	4.2	NA	NA	NA	1	
405	Minnewanka ID 51	26-10-5 82 O	33.5	100	0	100	0	100	0	100	0	100	0	100	0	100	0	4840	8.6	NA	NA	NA	1	Banff Nat. Pk. Calgary Power Dam
406	Minnie MD 87	61-8-4 73 L	2.5	8	92	0	100	8	92	1	99	NA	NA	NA	NA	NA	NA	NA	0.5	NA	NA	NA	2	
407	Mistechae ID 17	80-2-5 83 O	9.2	100	0	100	0	100	0	100	0	100	0	100	0	100	0	1930	3.0	NA	NA	NA	1	
408	Miquelon C 22	49-20-4 83 H	19.2	34	66	32	68	11	89	7	93	NA	NA	NA	NA	NA	NA	NA	3.4	10	15	19,232	2	Provincial Pk. Receeding L. Area
409	Missawawi ID 18	66-15-4 83 I	17.5	69	31	22	78	12	88	6	94	NA	NA	NA	NA	NA	NA	1865	10.0	NA	NA	NA	1	
410	Mistue ID 17	72-5-5 83 O	6.0	80	20	80	20	80	20	85	15	NA	NA	NA	NA	NA	NA	1896	3.2	5	7	10,071	1	
411	Moonshine ID 20	80-8-6 83 M	1.5	100	0	100	0	100	0	100	0	100	0	100	0	100	0	NA	0.2	NA	NA	NA	1	Water Resources Control Str. and dam
412	Moore ID 18	64-4-4 73 L	8.8	76	24	74	26	77	23	72	28	NA	NA	NA	NA	NA	NA	NA	3.8	25	85	52,660	1	Structure
413	Moose MD 87	61-7-4 73 L	26.0	63	37	37	63	23	77	26	74	NA	NA	NA	NA	NA	NA	NA	14.9	35	70	185,130	1	Structure Prov. Park
414	Moose ID 23	106-3-5 84 J	5.6	100	0	100	0	100	0	100	0	100	0	100	0	100	0	NA	1.5	NA	NA	NA	1	
415	Moose Hills C 19	57-6-4 73 E	5.2	0	100	0	100	14	86	22	78	NA	NA	NA	NA	NA	NA	1747	0.5	NA	NA	NA	2	

No.	NAME OF LAKE AND LOCAL AUTHORITY	LOCATION AND NATIONAL TOPOGRAPHIC SHEET No.	LENGTH OF PRESENT SHORELINE (MILES)	OWNERSHIP OF SURROUNDING LAND: PRESENT SHORELINE % Crown	PRESENT SHORELINE % Private	DISTANCE FROM SHORELINE 1/4 MILE % Crown	1/4 MILE % Private	1/2 MILE % Crown	1/2 MILE % Private	1 MILE % Crown	1 MILE % Private	SHORELINE AT HIGHEST RECORDED WATER LEVEL % Crown	HIGHEST % Private	SHORELINE AT LOWEST RECORDED WATER LEVEL % Crown	LOWEST % Private	AREA BETWEEN HIGH & LOW WATER LEVEL % Crown	AREA % Private	ELEVATION	LAKE AREA (sq mi)	AV. DEPTH (ft)	MAX. DEPTH (ft)	STORAGE VOLUME (acre-ft)	CATEGORY	REMARKS
416	Mound Red C 10	45-28-4 83 A	1.0	100	0	90	10	0	100	0	100	NA	NA	NA	NA	NA	NA	NA	0.0	NA	NA	75	1	Man-Made
417	Mud MD 26	9-27-4 82 H 13	6.5	12	88	12	88	12	88	0	100	NA	NA	NA	NA	NA	NA	3185	1.7	NA	NA	NA	2	
418	Mudspring MD 47	33-20-4 82 P	11.8	5	95	0	100	0	100	0	100	NA	NA	NA	NA	NA	NA	2677	3.0	NA	NA	NA	2	
419	Muriel MD 87	59-5-4 73 L	28.5	35	65	33	67	38	62	35	65	NA	NA	NA	NA	NA	NA	1837	24.4	30	35	364,098	1	
420	Murray ID 1	10-8-4 72 E	21.3	0	100	0	100	0	100	0	100	NA	NA	NA	NA	NA	NA	2483	6.6	6	23	24,991	3	Man-Made
421	Muskeg ID 17	73-5-5 83 O	2.8	100	0	100	0	100	0	100	0	100	0	100	0	100	0	NA	0.9	NA	NA	NA	1	
422	Muskwa ID 17	82-4-5 84 B	14.4	100	0	100	0	100	0	100	0	100	0	100	0	100	0	NA	11.8	NA	NA	NA	1	
423	Musreau ID 16	64-5-6 83 L	11.2	100	0	100	0	100	0	100	0	100	0	100	0	100	0	NA	2.3	NA	NA	NA	1	
424	Mustus ID 23	105-15-5 84 K	1.6	100	0	100	0	95	5	85	15	NA	NA	NA	NA	NA	NA	1050	0.2	NA	NA	NA	1	
425	Myers ID 18	123-8-4 74 M	9.6	100	0	100	0	100	0	100	0	100	0	100	0	100	0	NA	2.1	NA	NA	NA	1	
426	Nakamun C 28	56-2-5 83 G	6.2	0	100	0	100	0	100	0	100	0	100	0	100	0	100	NA	1.2	15	25	9,606	3	
427	Namur ID 18	97-17-4 84 H	24.5	NA	NA	NA	NA	NA	NA	NA	NA	NA	NA	NA	NA	NA	NA	2369	17.1	NA	NA	NA	-	Ind. Res. 174B
428	Nanuche ID 23	107-1-5 84 J	3.4	100	0	100	0	100	0	100	0	100	0	100	0	100	0	NA	0.2	NA	NA	NA	1	
429	Nash ID 24	118-21-4 84 P	6.0	100	0	100	0	100	0	100	0	100	0	100	0	100	0	NA	2.0	NA	NA	NA	1	
430	Newton C 11	58-2-5 83 G	2.5	80	20	15	85	8	92	0	100	NA	NA	NA	NA	NA	NA	NA	17.1	NA	NA	NA	1	
431	Nina ID 22	97-21-5 84 F	3.2	100	0	100	0	100	0	100	0	100	0	100	0	100	0	NA	1.1	NA	NA	NA	1	

No.	NAME OF LAKE AND LOCAL AUTHORITY	LOCATION AND NATIONAL TOPOGRAPHIC SHEET No.	LENGTH OF PRESENT SHORELINE (MILES)	OWNERSHIP OF SURROUNDING LAND: PRESENT SHORELINE % Crown	PRESENT SHORELINE % Private	DISTANCE FROM SHORELINE 1/4 MILE % Crown	1/4 MILE % Private	1/2 MILE % Crown	1/2 MILE % Private	1 MILE % Crown	1 MILE % Private	SHORELINE AT HIGHEST RECORDED WATER LEVEL % Crown	HIGHEST % Private	SHORELINE AT LOWEST RECORDED WATER LEVEL % Crown	LOWEST % Private	AREA BETWEEN HIGH & LOW WATER LEVEL % Crown	AREA % Private	ELEVATION	LAKE AREA (sq mi.)	AV. DEPTH (ft)	MAX. DEPTH (ft.)	STORAGE VOLUME (acre-ft)	CATEGORY	REMARKS
432	Nipisi ID 17	78-7-5 83 O	13.2	100	0	100	0	100	0	100	0	100	0	100	0	100	0	NA	8.7	NA	NA	NA	1	
433	Norberg C 19	61-11-4 73 L	7.2	86	14	29	71	26	74	17	83	NA	NA	NA	NA	NA	NA	NA	1.1	NA	NA	2,000	1	
434	North Buck C 12	66-17-4 83 I	21.0	94	6	92	8	90	10	89	11	NA	NA	NA	NA	NA	NA	1997	7.4	10	20	37,100	1	
435	North Wabasca ID 17	81-26-4 84 A	35.2	100	0	100	0	100	0	100	0	100	0	100	0	100	0	1785	36.1	NA	NA	NA	1	2.8 miles shoreline I.R
436	Oldman C 28	56-4-5 83 G	6.0	0	100	0	100	0	100	9	91	NA	NA	NA	NA	NA	NA	NA	1.7	NA	NA	NA	2	
437	Oliver C 25	50-21-4 83 H	7.7	22	78	37	63	56	44	67	33	NA	NA	NA	NA	NA	NA	2498	1.5	5	15	5,448	1	
438	One Tree C 4	19-14-4 72 L-12	7.0	0	100	0	100	0	100	0	100	0	100	0	100	0	100	2436	0.3	10	18	1,930	3	Man-Made
439	Open Creek ID 11	42-6-5 83 B	2.0	100	0	100	0	100	0	100	0	100	0	100	0	100	0	NA	0.1	NA	NA	920	1	Man-Made
440	Otter ID 17	73-24-4 83 P	11.0	NA	NA	NA	NA	NA	NA	NA	NA	NA	NA	NA	NA	NA	NA	2185	2.8	NA	NA	NA	-	
441	Otter Lakes ID 23	89-13-5 84 C	16.8	100	0	100	0	100	0	100	0	100	0	100	0	100	0	2281	8.4	NA	NA	NA	1	
442	Outpost MD 6	1-26-4 82 H-3	2.4	46	54	29	71	19	81	0	100	NA	NA	NA	NA	NA	NA	4523	0.3	9	15	1,678	2	
443	Owlseye C 19	58-10-4 73 L	3.0	7	93	0	100	0	100	0	100	NA	NA	NA	NA	NA	NA	2130	0.8	NA	NA	NA	2	
444	Paine MD 6	2-28-4 82 H-4	6.5	100	0	8	92	38	62	0	100	NA	NA	NA	NA	NA	NA	4391	0.8	NA	NA	7,000	1	
445	Pakowki C 8	5-8-4 72 E	75.0	75	25	60	40	69	31	43	57	NA	NA	NA	NA	NA	NA	2807	51.0	NA	NA	NA	1	Intermittent dry periods
446	Park C 26	10-22-4 82 H-15	4.2	50	50	26	74	0	100	0	100	NA	NA	NA	NA	NA	NA	NA	0.3	8	15	1,000	2	Man-Made
447	Pasatchaw C 24	52-1-4 73 E	6.0	0	100	0	100	0	100	0	100	0	100	0	100	0	100	1908	1.5	NA	NA	NA	3	

No.	NAME OF LAKE AND LOCAL AUTHORITY	LOCATION AND NATIONAL TOPOGRAPHIC SHEET No.	LENGTH OF PRESENT SHORELINE (MILES)	OWNERSHIP OF SURROUNDING LAND: PRESENT SHORELINE % Crown	PRESENT SHORELINE % Private	DISTANCE FROM SHORELINE 1/4 MILE % Crown	1/4 MILE % Private	1/2 MILE % Crown	1/2 MILE % Private	1 MILE % Crown	1 MILE % Private	SHORELINE AT HIGHEST RECORDED WATER LEVEL % Crown	HIGHEST % Private	SHORELINE AT LOWEST RECORDED WATER LEVEL % Crown	LOWEST % Private	AREA BETWEEN HIGH & LOW WATER LEVEL % Crown	AREA % Private	ELEVATION	LAKE AREA (sq. mi)	AV. DEPTH (ft)	MAX. DEPTH (ft.)	STORAGE VOLUME (acre-ft.)	CATEGORY	REMARKS
448	Pastecho ID 17	80-3-5 83 O	5.6	100	0	100	0	100	0	100	0	100	0	100	0	100	0	NA	1.4	NA	NA	NA	1	
449	Patenaude ID 24	117-20-4 84 P	9.6	100	0	100	0	100	0	100	0	100	0	100	0	100	0	NA	1.7	NA	NA	NA	1	
450	Paul ID 17	72-26-4 83 P	6.5	NA	NA	NA	NA	NA	NA	NA	NA	NA	NA	NA	NA	NA	NA	NA	1.2	NA	NA	NA	-	
451	Paxton ID 18	107-5-4 74 L	4.0	100	0	100	0	100	0	100	0	100	0	100	0	100	0	NA	0.6	NA	NA	NA	1	
452	Pearson ID 18	103-8-4 74 E	5.5	100	0	100	0	100	0	100	0	100	0	100	0	100	0	NA	1.4	NA	NA	NA	1	
453	Peerless ID 17	88-5-5 84 B	30.4	100	0	100	0	100	0	100	0	100	0	100	0	100	0	2261	30.4	NA	NA	NA	1	
454	Pelican ID 17	78-21-4 83 P	17.0	100	0	100	0	100	0	100	0	100	0	100	0	100	0	NA	10.5	NA	NA	NA	1	
455	Peters ID 18	121-1-4 74 M	8.0	100	0	100	0	100	0	100	0	100	0	100	0	100	0	NA	0.9	NA	NA	NA	1	
456	Piche ID 18	70-11-4 73 M	5.5	NA	NA	NA	NA	NA	NA	NA	NA	NA	NA	NA	NA	NA	NA	NA	2.3	NA	NA	NA	-	
457	Pierre ID 24	119-12-4 84 P	2.8	100	0	100	0	100	0	100	0	100	0	100	0	100	0	NA	0.8	NA	NA	NA	1	
458	Pierre Greyslake ID 16	57-4-6 83 E	4.0	100	0	100	0	100	0	100	0	100	0	100	0	100	0	NA	0.7	11.9	30+	5,518	1	
459	Pigeon C 10	46 & 47-83 A-B-G-H 1-5	26.2	25	75	23	77	18	82	16	84	NA	NA	NA	NA	NA	NA	2791	37.0	20	30	480,810	2	Proposed struct. 1972 Ind. Reserve 138 A
460	Pine ID 24	121-13-4 84 P	7.2	100	0	100	0	100	0	100	0	100	0	100	0	100	0	NA	1.1	NA	NA	NA	1	
461	Pine C 23	36-24-4 83 A	12.0	0	100	0	100	0	100	0	100	NA	NA	NA	NA	NA	NA	2917	1.6	20	40	NA	3	
462	Pinehurst ID 18	65-10-4 73 L	23.0	94	6	94	6	95	5	100	0	NA	NA	NA	NA	NA	NA	1962	14.4	NA	NA	NA	1	
463	Pipestone C 10	47-25-4 83 H	3.1	0	100	0	100	0	100	0	100	NA	NA	NA	NA	NA	NA	NA	0.2	NA	NA	NA	3	Proposed Structure '72

No.	NAME OF LAKE AND LOCAL AUTHORITY	LOCATION AND NATIONAL TOPOGRAPHIC SHEET No.	LENGTH OF PRESENT SHORELINE (MILES)	OWNERSHIP OF SURROUNDING LAND: PRESENT SHORELINE % Crown	PRESENT SHORELINE % Private	DISTANCE FROM SHORELINE 1/4 MILE % Crown	1/4 MILE % Private	1/2 MILE % Crown	1/2 MILE % Private	1 MILE % Crown	1 MILE % Private	SHORELINE AT HIGHEST RECORDED WATER LEVEL % Crown	HIGHEST RECORDED WATER LEVEL % Private	SHORELINE AT LOWEST RECORDED WATER LEVEL % Crown	LOWEST RECORDED WATER LEVEL % Private	AREA BETWEEN HIGH & LOW WATER LEVEL % Crown	AREA BETWEEN HIGH & LOW WATER LEVEL % Private	ELEVATION	LAKE AREA (sq. mi)	AV. DEPTH (ft.)	MAX. DEPTH (ft.)	STORAGE VOLUME (acre-ft.)	CATEGORY	REMARKS
464	Pitchimi ID 23	115-5-5 84 O	12.4	100	0	100	0	100	0	100	0	100	0	100	0	100	0	NA	4.8	NA	NA	NA	1	
465	Plain C 21	53-12-4 73 E	7.5	0	100	0	100	0	100	0	100	0	100	0	100	0	100	2127	1.6	NA	NA	NA	3	
466	Plover SA 2	29-10-4 73 M	9.2	100	0	100	0	100	0	100	0	100	0	100	0	100	0	NA	1.0	NA	NA	NA	1	D.U. Project
467	Pluvius ID 22	87-23-5 84 C	3.2	85	15	85	15	85	15	85	15	NA	NA	NA	NA	NA	NA	NA	0.5	NA	NA	NA	1	
468	Pofianga C 3	44-26-4 83 A	1.5	0	100	0	100	0	100	0	100	0	100	0	100	0	100	NA	0.2	NA	NA	60	3	Man-Made
469	Ponita ID 20	75-12-6 83 M	1.6	100	0	100	0	100	0	100	0	100	0	100	0	100	0	NA	0.3	NA	NA	NA	1	
470	Potts ID 18	124-3-4 74 M	34.8	100	0	100	0	100	0	100	0	100	0	100	0	100	0	NA	7.5	NA	NA	NA	1	
471	Prairie ID 18	56-1-4 73 E	4.0	100	0	100	0	100	0	100	0	100	0	100	0	100	0	NA	0.8	NA	NA	NA	1	Sask. Border
472	Preston C 1	74-13-6 83 M	4.4	94	6	88	12	80	20	80	20	NA	NA	NA	NA	NA	NA	2613	1.1	NA	NA	NA	1	
473	Provost Rec. Pond MD 52	39-2-4 73 D	1.3	0	100	0	100	0	100	0	100	0	100	0	100	0	100	NA	0.2	NA	NA	32	3	Man-Made
474	Ptarmigan ID 14	52-11-6 83 E	4.5	100	0	100	0	100	0	100	0	100	0	100	0	100	0	NA	1.1	NA	NA	NA	1	Willmore Wilderness Pk
476	Puskwaskau ID 16	72-24-5 83 N	5.8	100	0	100	0	100	0	100	0	100	0	100	0	100	0	2337	1.8	NA	NA	NA	1	
477	Quitting ID 17	88-3-5 84 B	6.4	100	0	100	0	100	0	100	0	100	0	100	0	100	0	2319	2.4	NA	NA	NA	1	
478	Rabbit ID 18	93-19-4 83 H	3.0	100	0	100	0	100	0	100	0	100	0	100	0	100	0	NA	1.1	NA	NA	NA	1	
479	Raft C 24	54-5-4 73 E	4.3	54	46	56	44	27	73	10	90	NA	NA	NA	NA	NA	NA	NA	1.2	NA	NA	NA	1	

No.	NAME OF LAKE AND LOCAL AUTHORITY	LOCATION AND NATIONAL TOPOGRAPHIC SHEET No.	LENGTH OF PRESENT SHORELINE (MILES)	OWNERSHIP OF SURROUNDING LAND: PRESENT SHORELINE % Crown	PRESENT SHORELINE % Private	DISTANCE FROM SHORELINE 1/4 MILE % Crown	1/4 MILE % Private	1/2 MILE % Crown	1/2 MILE % Private	1 MILE % Crown	1 MILE % Private	SHORELINE AT HIGHEST RECORDED WATER LEVEL % Crown	HIGHEST % Private	SHORELINE AT LOWEST RECORDED WATER LEVEL % Crown	LOWEST % Private	AREA BETWEEN HIGH & LOW WATER LEVEL % Crown	AREA % Private	ELEVATION	LAKE AREA (sq mi)	AV. DEPTH (ft)	MAX. DEPTH (ft.)	STORAGE VOLUME (acre-ft)	CATEGORY	REMARKS
480	Rainbow ID 23	107-8-6 84 L	14.4	100	0	100	0	100	0	100	0	100	0	100	0	100	0	NA	1.5	NA	NA	NA	1	
481	Randall ID 23	107-8-6 84 L	9.6	100	0	100	0	100	0	100	0	100	0	100	0	100	0	2117	2.3	NA	NA	NA	1	
482	Raspberry ID 16	63-19-5 83 K	4.8	100	0	100	0	100	0	100	0	100	0	100	0	100	0	NA	1.5	NA	NA	NA	1	
483	Ray C 1	74-13-6 83 M	3.0	4	96	18	82	30	70	35	65	NA	NA	NA	NA	NA	NA	2565	0.5	NA	NA	NA	2	
484	Red Deer ID 1	15-3-4 72 L	14.0	90	10	90	10	75	25	72	28	NA	NA	NA	NA	NA	NA	NA	2.2	NA	NA	NA	1	
485	Red Deer C 3	43-22-4 83 A	24.0	9	91	0	100	0	100	2	98	NA	NA	NA	NA	NA	NA	NA	10.7	8	13	40,600	2	
486	Reed C 13	61-12-4 73 L	12.3	63	37	25	75	20	80	16	84	NA	NA	NA	NA	NA	NA	1903	3.8	NA	NA	NA	1	
487	Reesor ID 1	8-1-4 72 E	3.4	100	0	100	0	100	0	100	0	100	0	100	0	100	0	4024	0.3	10	18	1,600	1	Cypress Hill Prov. Park
488	Reflex MD 61	42 & 43-73 D 1-4	5.4	9	91	10	90	13	87	10	90	NA	NA	NA	NA	NA	NA	NA	1.2	NA	NA	NA	2	Sask. Border
489	Reita ID 18	59-3-4 73 L	11.0	80	20	76	24	87.5	12.5	87	13	NA	NA	NA	NA	NA	NA	NA	4.0	NA	NA	NA	1	
490	Ribstone MD 61	43-5-4 73 D	6.3	43	57	12	88	9	91	8	92	NA	NA	NA	NA	NA	NA	NA	1.6	NA	NA	NA	2	Structure
491	Rich ID 18	63-11-4 73 L	10.2	42	58	25	75	21	79	13	87	NA	NA	NA	NA	NA	NA	NA	3.1	NA	NA	NA	1	
492	Richardsons ID 18	108-7-4 74 L	27.0	100	0	100	0	100	0	100	0	100	0	100	0	100	0	699	29.0	NA	NA	NA	1	
493	Robertson ID 24	120-18-4 84 P	16.0	100	0	100	0	100	0	100	0	100	0	100	0	100	0	NA	5.6	NA	NA	NA	1	
494	Roche ID 15	67-6-5 83 J	5.3	100	0	100	0	100	0	100	0	100	0	100	0	100	0	NA	1.2	NA	NA	NA	1	
495	Rock ID 14	52-2-6 83 E	4.2	100	0	100	0	100	0	100	0	100	0	100	0	100	0	4592	0.9	50	90	22,582	1	

No.	NAME OF LAKE AND LOCAL AUTHORITY	LOCATION AND NATIONAL TOPOGRAPHIC SHEET No.	LENGTH OF PRESENT SHORELINE (MILES)	OWNERSHIP OF SURROUNDING LAND: PRESENT SHORELINE % Crown	PRESENT SHORELINE % Private	DISTANCE FROM SHORELINE 1/4 MILE % Crown	1/4 MILE % Private	1/2 MILE % Crown	1/2 MILE % Private	1 MILE % Crown	1 MILE % Private	SHORELINE AT HIGHEST RECORDED WATER LEVEL % Crown	HIGHEST % Private	LOWEST RECORDED WATER LEVEL % Crown	LOWEST % Private	AREA BETWEEN HIGH & LOW WATER LEVEL % Crown	AREA % Private	ELEVATION	LAKE AREA (sq mi)	AV. DEPTH (ft)	MAX. DEPTH (ft.)	STORAGE VOLUME (acre-ft)	CATEGORY	REMARKS
496	Rock Island ID 17	73 & 74 23-4 83 P	15.0	100	0	100	0	100	0	100	0	100	0	100	0	100	0	NA	7.8	NA	NA	10,000	1	
497	Roderick ID 18	121-1-4 74 M	14.0	100	0	100	0	100	0	100	0	100	0	100	0	100	0	NA	3.0	NA	NA	NA	1	
498	Romeo C 28	58-6-5 83 J	7.0	18	82	12	88	0	100	0	100	NA	NA	NA	NA	NA	NA	NA	0.9	NA	NA	3,500	2	Structure
499	Ronald ID 18	103-10-4 74 E	5.6	100	0	100	0	100	0	100	0	100	0	100	0	100	0	NA	1.2	NA	NA	NA	1	
500	Ross MD 6	2-22-4 8 2 H	5.5	0	100	0	100	0	100	18	82	NA	NA	NA	NA	NA	NA	4310	0.9	NA	NA	NA	2	
501	Round ID 17	89-4-5 84 B	6.4	100	0	100	0	100	0	100	0	100	0	100	0	100	0	NA	2.0	NA	NA	NA	1	
502	Round C 31	53-6 &7-5 83 G	3.0	0	100	0	100	0	100	0	100	0	100	0	100	0	100	NA	0.5	NA	NA	NA	3	
503	Ruis ID 24	108-23-4 81 I	17.6	100	0	100	0	100	0	100	0	100	0	100	0	100	0	817	4.4	NA	NA	NA	1	
504	Russel ID 23	93-12-5 84 G	8.4	100	0	100	0	100	0	100	0	100	0	100	0	100	0	2510	3.0	NA	NA	NA	1	
505	Ryan ID 18	117-7-4 74 M	19.2	100	0	100	0	100	0	100	0	100	0	100	0	100	0	NA	2.3	NA	NA	NA	1	
506	Saddle C 13	58-12-4 73 L	7.3	100	0	100	0	100	0	100	0	100	0	100	0	100	0	1974	2.3	NA	NA	NA	1	Indian Res. 125
507	Saline ID 18	93-10-4 74 E	3.0	NA	NA	NA	NA	NA	NA	NA	NA	NA	NA	NA	NA	NA	NA	NA	0.5	NA	NA	NA	-	
508	Sam ID 1	14-2-4 72 L	9.5	100	0	100	0	100	0	80	20	NA	NA	NA	NA	NA	NA	2400	1.1	NA	NA	NA	1	
509	Sampson C 3	43-23-4 83 A	15.5	25	75	11	89	12	88	12	88	NA	NA	NA	NA	NA	NA	2528	2.6	NA	NA	NA	2	Indian Res. 137
510	Sander ID 17	80-2-5 83 O	5.2	100	0	100	0	100	0	100	0	100	0	100	0	100	0	NA	1.1	NA	NA	NA	1	
511	Sandy ID 17	79-22-4 83 P	11.6	100	0	100	0	100	0	100	0	100	0	100	0	100	0	NA	2.7	NA	NA	NA	1	2.0 mile shoreline I.R.

No.	NAME OF LAKE AND LOCAL AUTHORITY	LOCATION AND NATIONAL TOPOGRAPHIC SHEET No.	LENGTH OF PRESENT SHORELINE (MILES)	OWNERSHIP OF SURROUNDING LAND: PRESENT SHORELINE % Crown	PRESENT SHORELINE % Private	DISTANCE FROM SHORELINE 1/4 MILE % Crown	1/4 MILE % Private	1/2 MILE % Crown	1/2 MILE % Private	1 MILE % Crown	1 MILE % Private	SHORELINE AT HIGHEST RECORDED WATER LEVEL % Crown	HIGHEST % Private	SHORELINE AT LOWEST RECORDED WATER LEVEL % Crown	LOWEST % Private	AREA BETWEEN HIGH & LOW WATER LEVEL % Crown	AREA BETWEEN % Private	ELEVATION	LAKE AREA (sq mi.)	AV. DEPTH (ft)	MAX. DEPTH (ft.)	STORAGE VOLUME (acre-ft.)	CATEGORY	REMARKS
512	Sandy C 28	55-1-5 83 G	14.2	12	88	15	85	17	83	18	82	NA	NA	NA	NA	NA	NA	NA	4.3	7	15	23,000	2	Indian Res. 134
513	Saskatoon C 1	72-8-6 83 M	10.5	15	85	15	85	15	85	15	85	NA	NA	NA	NA	NA	NA	2335	2.3	NA	NA	NA	2	
514	Sass ID 24	126-21-4 84 P	9.6	100	0	100	0	100	0	100	0	100	0	100	0	100	0	NA	3.2	NA	NA	NA	1	
515	Sauder ID 1	12-8-4	10.3	0	100	0	100	0	100	0	100	0	100	0	100	0	100	2604	0.6	17	69	6,440	3	Man-Made
516	Saunders C 25	49-24-4 83 H	9.5	0	100	0	100	0	100	0	100	0	100	0	100	0	100	2274	1.1	NA	NA	2,000	3	
517	Sawle ID 17	81-7-5 83 O	10.8	100	0	100	0	100	0	100	0	100	0	100	0	100	0	2081	5.0	NA	NA	NA	1	
518	Sawn ID 23	92-12-5 84 B	14.0	100	0	100	0	100	0	100	0	100	0	100	0	100	0	NA	4.7	NA	NA	NA	1	
519	Schorncliff MD 52	40-6 & 7-4 73 D	5.9	0	100	0	100	0	100	0	100	0	100	0	100	0	100	NA	0.8	NA	NA	NA	3	
520	Scot ID 18	107-4 & 5-4 74 L	3.0	100	0	100	0	100	0	100	0	100	0	100	0	100	0	NA	0.8	NA	NA	NA	1	
521	Seal ID 17	82-14-5 84 C	4.8	100	0	100	0	100	0	100	0	100	0	100	0	100	0	NA	0.5	NA	NA	NA	1	
522	Seibert ID 18	66-9-4 73 L	18.0	100	0	100	0	100	0	100	0	100	0	100	0	100	0	2038	14.7	20	30	289,552	1	
523	September ID 17	67-25-4 83 I	6.0	100	0	100	0	100	0	100	0	100	0	100	0	100	0	NA	1.6	NA	NA	NA	1	
524	Seven Persons ID 1	10-7-4 72 E	4.5	0	100	0	100	0	100	0	100	0	100	0	100	0	100	2447	0.4	5	17	1,119	3	Man-Made
525	Shanks MD 6	1-21-4 82 H	10.2	12	88	20	80	17	83	0	100	NA	NA	NA	NA	NA	NA	4086	1.3	NA	NA	NA	2	
526	Sherburne MD 14	9-13-4 72 E	14.4	8	92	11	89	13	87	32	68	NA	NA	NA	NA	NA	NA	2625	1.7	25	55	27,556	2	Man made
527	Shiningbank ID 14	56-14-5 83 F	6.5	23	77	31	69	6	94	0	100	NA	NA	NA	NA	NA	NA	NA	1.7	13	18	12,976	2	

No.	NAME OF LAKE AND LOCAL AUTHORITY	LOCATION AND NATIONAL TOPOGRAPHIC SHEET No.	LENGTH OF PRESENT SHORELINE (MILES)	OWNERSHIP OF SURROUNDING LAND: PRESENT SHORELINE % Crown	PRESENT SHORELINE % Private	DISTANCE FROM SHORELINE 1/4 MILE % Crown	1/4 MILE % Private	1/2 MILE % Crown	1/2 MILE % Private	1 MILE % Crown	1 MILE % Private	SHORELINE AT HIGHEST RECORDED WATER LEVEL % Crown	HIGHEST % Private	SHORELINE AT LOWEST RECORDED WATER LEVEL % Crown	LOWEST % Private	AREA BETWEEN HIGH & LOW WATER LEVEL % Crown	AREA % Private	ELEVATION	LAKE AREA (sq mi)	AV. DEPTH (ft)	MAX. DEPTH (ft)	STORAGE VOLUME (acre-ft)	CATEGORY	REMARKS
528	Shoal C 11	61-3-5 83 J	15.5	63	37	5	95	1	99	0	100	NA	NA	NA	NA	NA	NA	2150	4.0	NA	NA	NA	2	Structure
529	Shoal ID 17	83-6-5 84 B	6.8	100	0	100	0	100	0	100	0	100	0	100	0	100	0	NA	1.4	NA	NA	NA	1	
530	Shooting C 6	37-17-4 83 A	21.2	0	100	0	100	0	100	0	100	0	100	0	100	0	100	2708	3.1	NA	NA	NA	3	
531	Shortt ID 18	86-2-4 74 D	5.3	NA	NA	NA	NA	NA	NA	NA	NA	NA	NA	NA	NA	NA	NA	NA	2.1	NA	NA	NA	-	
532	Sieu C 16	25-18-4 82 P	8.6	0	100	0	100	0	100	0	100	0	100	0	100	0	100	2899	1.3	NA	NA	NA	3	
533	Silver MD 26	17-28-4 82 I-5	8.2	0	100	0	100	0	100	0	100	0	100	0	100	0	100	NA	0.8	NA	NA	NA	3	
534	Simon Lakes ID 17	86-17-5 84 C	3.2	100	0	100	0	100	0	100	0	100	0	100	0	100	0	NA	0.5	NA	NA	NA	1	
535	Sinclair C 1	74-12-6 83 M	6.3	70	30	70	30	70	30	70	30	NA	NA	NA	NA	NA	NA	2594	1.2	NA	NA	NA	1	
536	Sinking MD 87	60-6-4 73 L	18.7	80	20	54	46	35	65	35	65	NA	NA	NA	NA	NA	NA	1813	4.7	NA	NA	NA	1	Indian Res. 123
537	Skeleton C 12	65-18 &19-4 83 I	7.5	15	85	17	83	18	82	18	82	NA	NA	NA	NA	NA	NA	2044	3.1	30	55	46,873	2	
538	Skunk ID 17	91-3-5 84 B	4.4	100	0	100	0	100	0	100	0	100	0	100	0	100	0	NA	0.8	NA	NA	NA	1	
539	Smoke ID 16	62-20-5 83 K	8.4	100	0	100	0	100	0	100	0	100	0	100	0	100	0	2748	3.8	12	25	29,405	1	
540	Smoky C 12	59-18-4 83 I	7.5	0	100	0	100	0	100	0	100	0	100	0	100	0	100	2090	1.9	NA	NA	NA	3	
541	Snipe ID 17	71-19-5 83 N	17.2	70	30	70	30	70	30	70	30	NA	NA	NA	NA	NA	NA	2434	16.5	13.3	20	140,854	1	
542	Sounding SA 3	37-4-4 73 D	25.8	79	28	55	45	36	64	29	71	NA	NA	NA	NA	NA	NA	2155	14.8	NA	NA	NA	1	
543	South Wabasca ID 17	80-24-4 83 P	25.2	100	0	100	0	100	0	100	0	100	0	100	0	100	0	1800	7.8	NA	NA	NA	1	6.5 miles shoreline I.R.

No.	NAME OF LAKE AND LOCAL AUTHORITY	LOCATION AND NATIONAL TOPOGRAPHIC SHEET No.	LENGTH OF PRESENT SHORELINE (MILES)	OWNERSHIP OF SURROUNDING LAND: PRESENT SHORELINE % Crown	PRESENT SHORELINE % Private	DISTANCE FROM SHORELINE 1/4 MILE % Crown	1/4 MILE % Private	1/2 MILE % Crown	1/2 MILE % Private	1 MILE % Crown	1 MILE % Private	SHORELINE AT HIGHEST RECORDED WATER LEVEL % Crown	HIGHEST % Private	SHORELINE AT LOWEST RECORDED WATER LEVEL % Crown	LOWEST % Private	AREA BETWEEN HIGH & LOW WATER LEVEL % Crown	AREA % Private	ELEVATION	LAKE AREA (sq mi)	AV. DEPTH (ft)	MAX. DEPTH (ft.)	STORAGE VOLUME (acre-ft)	CATEGORY	REMARKS
544	Spawn ID 23	126-3-W6 84 M	9.2	100	0	100	0	100	0	100	0	100	0	100	0	100	0	NA	2.6	NA	NA	NA	1	
545	Spencer ID 18	67-9-4 73 L	11.8	100	0	100	0	100	0	100	0	100	0	100	0	100	0	NA	6.8	NA	NA	NA	1	Primrose Air Weapons Range
546	Spotted C 14	41-22-W4th 83 A	6.6	95	5	50	50	10	90	0	100	NA	NA	NA	NA	NA	NA	2575	2.7	1.5	3	NA	1	Some work carried out on the outlet
547	Spotted Horse ID 17	68-26-4 83 I	10.5	100	0	100	0	99	1	91	9	NA	NA	NA	NA	NA	NA	NA	2.2	NA	NA	NA	1	
548	Spray ID 46	23-10-W5th 82 J	30.2	100	0	100	0	100	0	100	0	100	0	100	0	100	0	5477	7.7	NA	NA	NA	1	Calgary Power Dam
549	Spring C 31	52-1-5 83 G	2.9	0	100	0	100	0	100	0	100	0	100	0	100	0	100	NA	0.3	NA	NA	NA	3	
550	Square ID 18	68-13-4 73 L	6.2	90	10	77	23	83	17	85	15	NA	NA	NA	NA	NA	NA	1905	3.1	NA	NA	NA	1	
551	Square ID 24	116-15-W4 84 P	1.2	100	0	100	0	100	0	100	0	100	0	100	0	100	0	NA	0.2	NA	NA	NA	1	
552	St. Agnes ID 18	123-2-W4 74 M	17.6	100	0	100	0	100	0	100	0	100	0	100	0	100	0	NA	3.0	NA	NA	NA	1	
553	St. Germain ID 17	85-22-W5 84 C	4.4	100	0	100	0	100	0	100	0	100	0	100	0	100	0	2130	1.1	NA	NA	NA	1	
554	St. Lawrence MD 52	39-1-4 73 D	4.0	17	83	15	85	15	85	0	100	NA	NA	NA	NA	NA	NA	2140	0.7	NA	NA	NA	2	Cross Lake Prov. Park
555	St. Mary Reservoir MD 6	4-24-4 82 H	49.4	100	0	0	100	0	100	0	100	NA	NA	NA	NA	NA	NA	3620	18.0	28	185	320,841	1	Man-made
556	Steele ID 17	65-25-4 83 I	9.0	92	8	100	0	100	0	100	0	NA	NA	NA	NA	NA	NA	NA	2.4	10	20	16,608	1	Cross Lake Prov. Park structure
557	Stirling C 26 & 5	7-19-4 82 H	2.9	100	0	100	0	53	47	9	91	NA	NA	NA	NA	NA	NA	3033	0.4	NA	NA	NA	1	
558	Sturgeon ID 16	70-23-W5 83 N	24.4	60	40	60	40	60	40	70	30	NA	NA	NA	NA	NA	NA	2222	15.0	21	30	204,704	1	5.8 miles shore line I.R. W.R.control str.
559	Sullivan C 18	35-14- 4 83 A	103.6	9	91	5	95	1	99	0	100	NA	NA	NA	NA	NA	NA	2657	42.4	NA	NA	NA	2	

No.	NAME OF LAKE AND LOCAL AUTHORITY	LOCATION AND NATIONAL TOPOGRAPHIC SHEET No.	LENGTH OF PRESENT SHORELINE (MILES)	OWNERSHIP OF SURROUNDING LAND: PRESENT SHORELINE % Crown	PRESENT SHORELINE % Private	DISTANCE FROM SHORELINE 1/4 MILE % Crown	1/4 MILE % Private	1/2 MILE % Crown	1/2 MILE % Private	1 MILE % Crown	1 MILE % Private	SHORELINE AT HIGHEST RECORDED WATER LEVEL % Crown	HIGHEST RECORDED WATER LEVEL % Private	SHORELINE AT LOWEST RECORDED WATER LEVEL % Crown	LOWEST RECORDED WATER LEVEL % Private	AREA BETWEEN HIGH & LOW WATER LEVEL % Crown	AREA BETWEEN HIGH & LOW WATER LEVEL % Private	ELEVATION	LAKE AREA (sq mi)	AV. DEPTH (ft)	MAX. DEPTH (ft.)	STORAGE VOLUME (acre-ft.)	CATEGORY	REMARKS
560	Sundance ID 14	55-21-5 83 F	7.0	NA	NA	NA	NA	NA	NA	NA	NA	NA	NA	NA	NA	NA	NA	NA	0.5	NA	NA	NA	-	
561	Surette ID 23	108-17-W5 84 K	1.6	100	0	100	0	100	0	100	0	100	0	100	0	100	0	NA	0.2	NA	NA	NA	1	
562	Swan ID 23	126-16-W5 84 N	10.4	100	0	100	0	100	0	100	0	100	0	100	0	100	0	NA	0.8	NA	NA	NA	1	
563	Swan ID 16	70-25-W6 83 N	2.4	100	0	100	0	90	10	85	15	NA	NA	NA	NA	NA	NA	NA	0.9	NA	NA	NA	1	
564	Sylvan C 14 & 23	39-2-W5 83 B	22.2	0	100	0	100	0	100	0	100	0	100	0	100	0	100	3073	16.5	35	60	NA	3	Prov. Park
565	Taber MD 14	10-16-4 82 H	10.0	1	99	1	99	1	99	0	100	NA	NA	NA	NA	NA	NA	NA	1.8	5	9	5195	2	Man-made
566	Talbot ID 12	47-28-5 83 F	5.0	100	0	100	0	100	0	100	0	100	0	100	0	100	0	NA	1.2	NA	NA	NA	1	Jasper National Park
567	Talbot ID 23	97-11-W5 84 G	6.4	100	0	100	0	100	0	100	0	100	0	100	0	100	0	NA	2.4	NA	NA	NA	1	
568	Tawakwato ID 18	66-15-4 83 I	6.0	0	100	0	100	0	100	0	100	0	100	0	100	0	100	1867	2.5	NA	NA	NA	3	
569	Tawayik ID 13	53-20-4 83 H	5.5	100	0	100	0	100	0	100	0	100	0	100	0	100	0	2344	1.8	NA	NA	NA	1	Elk Island National Park
570	Tepee ID 17	85-26-W4 84 A	9.6	100	0	100	0	100	0	100	0	100	0	100	0	100	0	2013	5.4	NA	NA	N A	1	
571	Thomas C 9	48-12-4 73 E	13.0	100	0	100	0	93	7	97	3	NA	NA	NA	NA	NA	NA	NA	1.9	NA	NA	NA	1	
572	Thompson ID 18	60-2-4 73 L	5.8	100	0	100	0	99	1	96	4	NA	NA	NA	NA	NA	NA	NA	1.0	NA	NA	NA	1	
573	Thultue ID 24	122-22-W4 84 P	13.6	100	0	100	0	100	0	100	0	100	0	100	0	100	0	NA	7.8	NA	NA	NA	1	
574	Thunder C 11	59-6-5 83 J	11.5	66	44	48	52	38	62	20	80	NA	NA	NA	NA	NA	NA	NA	4.0	10	20	17,248	1	Provincial Park Structure
575	Thurston ID 23	126-1-W6 84 M	12.4	100	0	100	0	100	0	100	0	100	0	100	0	100	0	2040	7.0	NA	NA	NA	1	

No.	NAME OF LAKE AND LOCAL AUTHORITY	LOCATION AND NATIONAL TOPOGRAPHIC SHEET No.	LENGTH OF PRESENT SHORELINE (MILES)	OWNERSHIP OF SURROUNDING LAND: PRESENT SHORELINE % Crown	PRESENT SHORELINE % Private	DISTANCE FROM SHORELINE 1/4 MILE % Crown	1/4 MILE % Private	1/2 MILE % Crown	1/2 MILE % Private	1 MILE % Crown	1 MILE % Private	SHORELINE AT HIGHEST RECORDED WATER LEVEL % Crown	HIGHEST % Private	SHORELINE AT LOWEST RECORDED WATER LEVEL % Crown	LOWEST % Private	AREA BETWEEN HIGH & LOW WATER LEVEL % Crown	AREA % Private	ELEVATION	LAKE AREA (sq.mi.)	AV. DEPTH (ft.)	MAX DEPTH (ft.)	STORAGE VOLUME (acre-ft.)	CATEGORY	REMARKS
576	Toad C 28	55-2-5 83 G	3.0	0	100	0	100	0	100	0	100	0	100	0	100	0	100	NA	0.9	NA	NA	910	3	Structure
577	Touchwood ID 18	67-10-4 73 L	19.5	100	0	100	0	100	0	100	0	100	0	100	0	100	0	2180	11.0	60	130	338,300	1	
578	Travers Reservoir C 2	15-21-4 82 I	40.0	100	0	43	57	35	65	25	75	NA	NA	NA	NA	NA	NA	2815	8.7	46	125	258,000	1	Man-made
579	Tucker ID 18	64-5-4 73 L	8.5	100	0	94	6	89	11	85	15	NA	NA	NA	NA	NA	NA	NA	3.7	NA	NA	4,800	1	Structure
580	Tulip ID 18	125-7-W4 74 M	18.4	100	0	100	0	100	0	100	0	100	0	100	0	100	0	NA	2.6	NA	NA	NA	1	
581	Turtle ID 18	119-4-W4 74 M	10.8	100	0	100	0	100	0	100	0	100	0	100	0	100	0	NA	2.6	NA	NA	NA	1	
582	Twin C 11	58-6-5 83 H	3.0	30	70	30	70	8	92	9	91	NA	NA	NA	NA	NA	NA	NA	0.6	NA	NA	NA	2	Structure
583	Twintree ID 12	51-8-W6 83 E	8.4	100	0	100	0	100	0	100	0	100	0	100	0	100	0	5400	1.4	NA	NA	NA	1	
584	Tyrrell C 5	5-17-4 82 H	8.9	0	100	0	100	0	100	0	100	0	100	0	100	0	100	3147	1.5	13	18	12,000	3	
585	Updike C 1	74-12-W6 83 M	4.2	95	5	80	20	80	20	80	20	NA	NA	NA	NA	NA	NA	2607	1.1	NA	NA	NA	1	
586	Upland ID 24	123-16-W4 84 P	4.8	100	0	100	0	100	0	100	0	100	0	100	0	100	0	NA	0.9	NA	NA	NA	1	
587	Upper Mann C 19	59-10-4 73 L	10.8	90	10	89	11	90	10	92	8	NA	NA	NA	NA	NA	NA	NA	1.9	20	30	21,952	1	
588	Upper Therian C 19	57-9-4 73 E	10.0	11	89	12	88	9	91	7	93	NA	NA	NA	NA	NA	NA	NA	3.0	NA	NA	NA	2	
589	Utikuma ID 17	79-10-W5 83 O	61.6	100	0	100	0	100	0	100	0	100	0	100	0	100	0	2115	111.0	NA	NA	NA	1	11.6 miles shore line I.R.
590	Utikumasis ID 17	80-11-W5 83 O	10.8	100	0	100	0	100	0	100	0	100	0	100	0	100	0	2120	4.2	NA	NA	NA	1	1.9 miles shore line I.R.
591	Valhalla C 1	74-10-W6 83 M	3.5	0	100	0	100	0	100	0	100	0	100	0	100	0	100	2470	0.6	NA	NA	NA	3	

No.	NAME OF LAKE AND LOCAL AUTHORITY	LOCATION AND NATIONAL TOPOGRAPHIC SHEET No.	LENGTH OF PRESENT SHORELINE (MILES)	OWNERSHIP OF SURROUNDING LAND: PRESENT SHORELINE % Crown	PRESENT SHORELINE % Private	DISTANCE FROM SHORELINE 1/4 MILE % Crown	1/4 MILE % Private	1/2 MILE % Crown	1/2 MILE % Private	1 MILE % Crown	1 MILE % Private	SHORELINE AT HIGHEST RECORDED WATER LEVEL % Crown	HIGHEST RECORDED WATER LEVEL % Private	SHORELINE AT LOWEST RECORDED WATER LEVEL % Crown	LOWEST RECORDED WATER LEVEL % Private	AREA BETWEEN HIGH & LOW WATER LEVEL % Crown	AREA BETWEEN HIGH & LOW WATER LEVEL % Private	ELEVATION	LAKE AREA (sq mi)	AV. DEPTH (ft)	MAX. DEPTH (ft.)	STORAGE VOLUME (acre-ft)	CATEGORY	REMARKS
592	Vermilion C 21	54-10to13-4 73 E	32.5	0	100	2	98	2	98	0	100	NA	NA	NA	NA	NA	NA	1967	5.6	NA	NA	NA	2	
593	Vermilion Dam C 24	50-6-4 73 E	10.0	NA	NA	NA	NA	NA	NA	NA	NA	NA	NA	NA	NA	NA	NA	NA	1.0	NA	NA	2,000	-	Vermilion Prov. Park
594	Vernon C 9	46-11-4 73 D	21.5	9	91	4	96	1	99	0	100	NA	NA	NA	NA	NA	NA	NA	2.1	NA	NA	NA	2	
595	Vertigris C 5	4-16-4 82 H	16.6	0	100	0	100	0	100	0	100	0	100	0	100	0	100	3160	2.7	NA	NA	NA	3	
596	Victor ID 16	56-8-W6 83 E	1.2	100	0	100	0	100	0	100	0	100	0	100	0	100	0	3665	0.2	26	40	2,432	1	
597	Vincent C 19	59-9-4 73 L	10.5	0	100	0	100	0	100	0	100	0	100	0	100	0	100	NA	3.1	20	30	36,646	3	
598	Vokes ID 24	117-19-W4 84 P	2.0	100	0	100	0	100	0	100	0	100	0	100	0	100	0	NA	0.6	NA	NA	NA	1	
599	Wabamun C 31	53-5-5 83 G	29.5	46	54	35	65	25	75	18	82	NA	NA	NA	NA	NA	NA	2380	31.2	20	45	371,500	1	Indian Reserve #133A, Prov. Park
600	Wadlin ID 23	101-10-W5 84 G	13.6	100	0	100	0	100	0	100	0	100	0	100	0	100	0	2314	7.5	NA	NA	NA	1	
601	Wakamao MD 92	60-24-4 83 I	6.5	0	100	0	100	0	100	0	100	0	100	0	100	0	100	NA	1.3	6	9	3,328	3	
602	Wappau ID 18	75-11-4 73 M	14.0	100	0	100	0	100	0	100	0	100	0	100	0	100	0	2080	1.8	NA	NA	NA	1	
603	Watchusk ID 18	83-3-4 74D	7.5	100	0	100	0	100	0	100	0	100	0	100	0	100	0	NA	3.1	NA	NA	NA	1	
604	Watelet C 10	47-26-4 83 H	6.3	32	68	6	94	5	95	0	100	NA	NA	NA	NA	NA	NA	NA	0.4	NA	NA	NA	2	Proposed structure 1972
605	Waterton Lakes	1-30-4 82 H	25.0	NA	NA	NA	NA	NA	NA	NA	NA	NA	NA	NA	NA	NA	NA	4193	4.4	NA	NA	NA	-	
606	Waterton Reservoir MD 6	4-28-4 82 H	22.2	100	0	0	100	0	100	0	100	NA	NA	NA	NA	NA	NA	3890	4.2	53	130	140,260	1	Man-made
607	Watt C 21	54-14-4 73 E	8.7	0	100	0	100	0	100	0	100	0	100	0	100	0	100	NA	1.6	NA	NA	NA	3	

No.	NAME OF LAKE AND LOCAL AUTHORITY	LOCATION AND NATIONAL TOPOGRAPHIC SHEET No.	LENGTH OF PRESENT SHORELINE (MILES)	OWNERSHIP OF SURROUNDING LAND: PRESENT SHORELINE % Crown	PRESENT SHORELINE % Private	DISTANCE FROM SHORELINE 1/4 MILE % Crown	1/4 MILE % Private	1/2 MILE % Crown	1/2 MILE % Private	1 MILE % Crown	1 MILE % Private	SHORELINE AT HIGHEST RECORDED WATER LEVEL % Crown	HIGHEST % Private	SHORELINE AT LOWEST RECORDED WATER LEVEL % Crown	LOWEST % Private	AREA BETWEEN HIGH & LOW WATER LEVEL % Crown	AREA % Private	ELEVATION	LAKE AREA (sq. mi.)	AV. DEPTH (ft.)	MAX. DEPTH (ft.)	STORAGE VOLUME (acre-ft)	CATEGORY	REMARKS
608	Wavy C 29	45-15-4 83 A	12.0	30	70	6	94	0	100	0	100	NA	NA	NA	NA	NA	NA	2258	2.1	NA	NA	NA	2	
609	Weaver ID 17	80-1-5 83 O	8.0	100	0	100	0	100	0	100	0	100	0	100	0	100	0	1873	2.1	NA	NA	NA	1	
610	Weekes ID 18	123-1-4 74 M	4.4	100	0	100	0	100	0	100	0	100	0	100	0	100	0	NA	1.5	NA	NA	NA	1	
611	Welstead ID 24	107-11-4 74 L	26.8	100	0	100	0	100	0	100	0	100	0	100	0	100	0	700	7.7	NA	NA	NA	1	
612	Weston C 5	4-17-4 83 H-8	5.0	0	100	0	100	0	100	0	100	0	100	0	100	0	100	3154	0.6	NA	NA	NA	3	
613	Wentzel ID 23	116-3-5 84 O	25.6	100	0	100	0	100	0	100	0	100	0	100	0	100	0	NA	17.6	NA	NA	NA	1	
614	Whitefish C 13	62-13-4 73 L	13.5	85	15	90	10	96	4	97	3	NA	NA	NA	NA	NA	NA	1894	11.7	60	110	332,736	1	Structure-Ind. Reser. 128. Metis Colony 7
615	Whitford C 30	56-16-4 83 H	15.0	16	84	1	99	0	100	0	100	NA	NA	NA	NA	NA	NA	2052	7.5	NA	NA	NA	2	
616	Whitham C 1	74-12-6 83 M	3.4	60	40	60	40	60	40	50	50	NA	NA	NA	NA	NA	NA	2612	0.8	NA	NA	NA	1	D.U. control structure
617	Wiau ID 18	74-9-4 73 M	22.5	100	0	100	0	100	0	100	0	100	0	100	0	100	0	2136	10.0	NA	NA	NA	1	
618	Wilkens MD 52	42-8-4 73 D	3.5	0	100	0	100	0	100	0	100	0	100	0	100	0	100	NA	0.8	NA	NA	NA	3	
619	Wilkin C 1	72-9-6 83 M	4.9	75	25	75	25	50	50	25	75	NA	NA	NA	NA	NA	NA	NA	2.0	NA	NA	NA	1	
620	Willow MD 61	43-6-4 73 D	2.0	100	0	100	0	100	0	100	0	100	0	100	0	100	0	NA	0.6	NA	NA	NA	1	Structure, Wainwright Military camp
621	Winagimi ID 17	76-18-5 83 N	27.2	85	15	85	15	85	15	80	20	NA	NA	NA	NA	NA	NA	2044	16.8	NA	NA	NA	1	W.R. control str. @ 2137.0 (1960)
622	Winnifred ID 18	118-3-4 74 M	6.8	100	0	100	0	100	0	100	0	100	0	100	0	100	0	NA	1.1	NA	NA	NA	1	
623	Winnifred ID 18	75-4-4 73 M	34.0	100	0	100	0	100	0	100	0	100	0	100	0	100	0		46.8	20	40	735,200	1	

No.	NAME OF LAKE AND LOCAL AUTHORITY	LOCATION AND NATIONAL TOPOGRAPHIC SHEET No.	LENGTH OF PRESENT SHORELINE (MILES)	OWNERSHIP OF SURROUNDING LAND: PRESENT SHORELINE % Crown	PRESENT SHORELINE % Private	DISTANCE FROM SHORELINE 1/4 MILE % Crown	1/4 MILE % Private	1/2 MILE % Crown	1/2 MILE % Private	1 MILE % Crown	1 MILE % Private	SHORELINE AT HIGHEST RECORDED WATER LEVEL % Crown	HIGHEST RECORDED WATER LEVEL % Private	SHORELINE AT LOWEST RECORDED WATER LEVEL % Crown	LOWEST RECORDED WATER LEVEL % Private	AREA BETWEEN HIGH & LOW WATER LEVEL % Crown	AREA BETWEEN HIGH & LOW WATER LEVEL % Private	ELEVATION	LAKE AREA (sq. mi.)	AV. DEPTH (ft.)	MAX. DEPTH (ft.)	STORAGE VOLUME (acre-ft.)	CATEGORY	REMARKS
624	Wizard C 25	48-27-4 83 H	9.5	0	100	2	98	6	94	10	90	NA	NA	NA	NA	NA	NA	NA	1.6	NA	NA	NA	2	
625	Wolf ID 18	66-7-4 73 L	24.2	100	0	100	0	100	0	100	0	100	0	100	0	100	0	1959	12.0	40	130	233,961	1	
626	Wolf ID 14	49-14-5 83 F	5.0	100	0	100	0	100	0	100	0	100	0	100	0	100	0	NA	0.9	NA	NA	NA	1	
627	Woodman ID 18	121-3-4 74 M	8.0	100	0	100	0	100	0	100	0	100	0	100	0	100	0	NA	1.8	NA	NA	NA	1	
628	Wylie ID 18	119-3-4 74 M	28.4	100	0	100	0	100	0	100	0	100	0	100	0	100	0	NA	7.5	NA	NA	NA	1	
629	Yellow C 18	9-12-4 72 E	10.5	38	62	23	77	7	93	0	100	NA	NA	NA	NA	NA	NA	2538	1.2	NA	NA	NA	2	
630	Zama ID 23	112-7-6 84 L	33.6	100	0	100	0	100	0	100	0	100	0	100	0	100	0	NA	28.0	NA	NA	NA	1	2.8 miles shoreline I.R.

Table 5

LAKES IN CATEGORY ONE
25% or More of Adjacent Land Crown Owned

No.	Name	No.	Name	No.	Name	No.	Name
3	A-la-Peche	59	Blackett	105	Cavan	172	Equisetun
4	Albright	60	Blanche	107	Chain ID 6	173	Ernestine
5	Alex	61	Blefgen	108	Chappice	174	Esk
6	Alexander	62	Bocquene	109	Charles	175	Ethel
7	Algar	63	Bohn	110	Charlotte	176	Eva
9	Amisk	64	Bolloque	114	Chin Lakes	180	Fawcett
10	Andrew	66	Boone	116	Chipewyan Lakes	182	Fickle
12	Antelope	67	Border	117	Christina	183	Figure 8
14	Antoine	68	Boundary	121	Clyde ID 18	185	Fishing
15	Arch	69	Bourque	122	Clyde MD 136	186	Flat C 12
16	Archer	70	Bowhay	126	Cockscombe	189	Flemming
17	Arrowhead	71	Brabant	127	Cold	190	Flett
18	Astotin	72	Brazeau	129	Colin	193	Flood
19	Audet	73	Brazeau Dam	131	Conibar	194	Florence
21	Baird	74	Brander	132	Cordwood	196	Foley
23	Barber	75	Brereton	133	Cornwall	197	Footner
24	Barbra	77	Brintnell	135	Cow	198	Fork
25	Baril	80	Brule	137	Cowper	199	Formby
30	Barrier	81	Bryant	138	Craig	200	Forsyth
31	Baseline	82	Buchan	139	Crane	201	Foster
32	Bassano	83	Buck	140	Crimson	202	Fox
33	Basset	85	Bunder	143	Cushing	203	Francis
34	Bat	86	Burnt ID 18	146	Dabbs	205	Freeman
38	Bayonet	87	Burnt ID 18	149	Davidson	206	Frenchman
40	Bear	88	Burnt Lakes	152	DeManville	207	Frog
42	Beatty	89	Burnstall Lakes	154	Devil	209	Gardiner
44	Beaver	90	Burnstick	159	Dowling	211	Garson
47	Behan	92	Cadotte	161	Driftwood	213	George
50	Berry	93	Calder	163	Duck	214	Gerry
53	Birch C 27	94	Calling	165	David	216	Ghost C 12
54	Birch ID 18	99	Canoe ID 18	167	Eaglenest	216	Ghost ID 46
55	Bison	101	Caribou	169	Edwards ID 18	217	Gift
56	Bistcho	103	Carrot	170	Elinor	219	Gipsy
58	Black Duck	104	Carson	171	Elkwater	220	Giroux

Table 5

LAKES IN CATEGORY ONE
25% or More of Adjacent Land Crown Owned

No.	Name	No.	Name	No.	Name	No.	Name
221	Godin	269	Ipiatik	325	Lake No. 14	376	Maria
222	Golden	270	Ironwood	326	Lake No. 15	378	Marie
223	Goodfish ID 17	271	Iroquois	327	Lane	380	Maurice
224	Goodfish C 13	272	Isidore	330	Laurier	381	May
225	Goodrich	273	Island ID 17	331	Lawrence	382	Mayaton
226	Goodwin	274	Island C 12	332	Leddy	383	Mayer
227	Goose ID 15	276	Isle	334	Legend	384	McClelland
228	Gooseberry	277	Jackfish ID 24	335	Leland	385	McConachie
229	Goosegrass	278	Jackfish C 12	336	Lesser Slave	388	McLeod
230	Goose ID 16	280	Jamison	338	Lillabo	389	McMillan
232	Gordon	281	Jarvis	340	Limon	390	McMilland
233	Gosling	282	Jasper	341	Linton	391	McNeil
235	Graham	283	Jean	343	Little Bow	393	Medicine ID 11
236	Grande Cache	286	Jhonson	344	Little Buffalo	394	Medicine ID 12
237	Grassy Island	287	Johnnys	345	Little Fish	395	Meekwap
238	Grassy	288	Johnson	346	Logan	396	Mercredi
239	Gregg	292	Kananaskis (lower)	348	Long ID 18	398	Merryweather
240	Gregoire	293	Kananaskis (upper)	349	Long C 12	399	Mildred
241	Grew	294	Kearl	350	Long C 7	400	Milk River
242	Grist	295	Keeping	351	Long Island	402	Ministik
244	Haig	296	Kehiwin	352	Long ID 17	404	Mink
246	Handhills	298	Kennedy	353	Long ID 16	405	Minnewanka
249	Hay	301	Kidney	354	Loon	407	Mistechae
251	Heart	302	Killarney	355	Loseman	409	Missawawi
252	Heart River Dam	303	Kimiwan	358	Loutit	410	Mistue
253	Helena	304	Kinnard	359	Lubicon	411	Moonshine
256	Hilda ID 18	306	Kirkpatrick	364	Low Water MD 90	412	Moore
257	Hilda ID 24	309	Lac La Biche	366	Lynx	413	Moose MD 87
258	Hooker	310	Lac La Croix	367	Majeau	414	Moose ID 23
259	Hope	314	Lac Ste. Anne	368	Maligne	416	Mound Red
262	Howard	316	Lake Athabasca	369	Maloney	419	Muriel
266	Huppie	317	Lake Claire	370	Mamawi	421	Muskeg
267	Hutch	320	Lake Grey	374	Margaret	422	Muskwa
268	Iosegun	324	Lake No. 12	375	Marguerite	423	Musreau

Table 5

LAKES IN CATEGORY ONE
25% or More of Adjacent Land Crown Owned

No.	Name	No.	Name	No.	Name	No.	Name
424	Mustus	474	Ptarmigan ID 14	522	Seibert	573	Thultue
425	Myers	476	Puskwaskau	523	September	574	Thunder
428	Nanuche	477	Quitting	529	Shoal ID 17	575	Thurston
429	Nash	478	Rabbit	534	Simon Lakes	577	Touchwood
430	Newton	479	Raft	535	Sinclair	578	Travers Res.
431	Nina	480	Rainbow	536	Sinking	579	Tucker
432	Nipisi	481	Randall	538	Skunk	580	Tulip
433	Norberg	482	Raspberry	539	Smoke	581	Turtle
434	North Buck	484	Red Deer ID 1	541	Snipe	583	Twin Tree
435	North Wabasca	486	Reed	542	Sounding	585	Updike
437	Oliver	487	Reesor	543	South Wabasca	586	Upland
439	Open Creek	489	Reita	544	Spawn	587	Upper Mann
441	Otter Lakes	491	Rich	545	Spencer	589	Utikuma
444	Paine	492	Richardsons	546	Spotted	590	Utikumasis
445	Pakowki	493	Robertson	547	Spotted Horse	596	Victor
448	Pastecho	494	Roche	548	Spray	598	Vokes
449	Patenaude	495	Rock ID 14	550	Square ID 18	599	Wabamun
451	Paxton	496	Rock Island	551	Square ID 25	600	Wadlin
452	Pearson	497	Roderick	552	St. Agnes	602	Wappau
453	Peerless	499	Ronald	553	St. Germain	603	Watchusk
454	Pelican	501	Round ID 17	555	St. Mary Reservoir	606	Waterton Res.
455	Peters	503	Ruis	556	Steele	609	Weaver
457	Pierre	504	Russel	557	Stirling	610	Weekes
458	Pierre Greyslake	505	Ryan	558	Sturgeon	611	Welstead
460	Pine	506	Saddle	561	Surette	613	Wentzel
462	Pinehurst	508	Sam	562	Swan ID 23	614	Whitefish
464	Pitchimi	510	Sander	563	Swan ID 16	616	Whitham
466	Plover	511	Sandy	566	Talbot ID 12	617	Wiau
467	Pluvius	514	Sass	567	Talbot ID 23	619	Wilkin
469	Ponita	517	Sawle	569	Tawayik	620	Willow
470	Potts	518	Sawn	570	Tepee	621	Winagimi
471	Prairie	520	Scot	571	Thomas	622	Winnifred ID 18
472	Preston	521	Seal	572	Thompson	623	Winnifred ID 18

Table 5

LAKES IN CATEGORY ONE
25% or More of Adjacent Land Crown Owned

No.	Name	No.	Name	No.	Name	No.	Name
625	Wolf ID 18						
626	Wolf ID 14						
627	Woodman						
628	Wylie						
630	Zama						

Table 6

LAKES IN CATEGORY TWO
Small Portion of Adjacent Land Crown Owned (Less than 25%)

No.	Name	No.	Name	No.	Name	No.	Name
2	Akasu	179	Farrel	406	Minnie	624	Wizard
8	Alice	188	Fleeing Horse	408	Miquelon	629	Yellow
13	Antler	192	Floating Stone	415	Moose Hills		
20	Badger	210	Garner	417	Mud		
22	Baptiste	212	George	418	Mudspring		
26	Barnes	218	Gillespie	436	Oldman		
27	Barreye	234	Gough	442	Outpost		
35	Battle	243	Gull	443	Owlseye		
36	Batty	247	Harold	446	Park		
37	Baxter	248	Hastings	459	Pigeon		
41	Bearhills	254	Helliwell	483	Ray		
43	Beauvais	261	Houcher	485	Red Deer C 3		
46	Beaverhill	265	Hughendon	488	Reflex		
48	Bellshill	279	Jackfish C 31	490	Ribstone		
51	Big	285	Jessie	498	Romeo		
52	Big Hay	290	Joseph	500	Ross		
57	Bittern	291	Kakut	509	Sampson		
65	Bonnie	297	Keho	512	Sandy		
76	Bridge	308	Lac Emilien	513	Saskatoon		
78	Brock	311	Lac La Nonne	525	Shanks		
79	Bruce	313	Lac Sante	526	Sherburne		
84	Buffalo	318	Lake Eden	527	Shiningbank		
91	Cache	328	Lanes	528	Shoal C 11		
106	Chain MD 47	329	Last	537	Skeleton		
111	Charron	357	Lottie	554	St. Lawrence		
113	Chickenhill	361	Lower Mann	559	Sullivan		
115	Chip	362	Lower Therien	565	Taber		
119	Clarke	363	Low Water C 31	582	Twin		
130	Cooking Lake	371	Manatoken	588	Upper Therian		
141	Crow Indian	372	Manawan	592	Vermilion		
150	Deadman	373	Many Island	594	Vernon		
157	Dixon	379	Matchayan	604	Watelet		
158	Dolcy	386	McGregor	608	Wavy		
168	Edward MD 87	387	McKee	615	Whitford		

Table 7

LAKES IN CATEGORY THREE
100% of Adjacent Land Privately Owned

No.	Name	No.	Name	No.	Name	No.	Name
1	Adrian	177	Ewing	356	Lost Point	601	Wakamao
11	Angling	178	Eyot	360	Lowden	607	Watt
28	Barrhead	181	Ferguson	377	Marion	612	Weston
29	Barrie	184	Fincastle	392	McNeill	618	Wilkens
39	Bear	187	Flat MD 87	397	Mere	111(a)	Chestermere
45	Beaver Dam	191	Flint	401	Milk River Ridge		
49	Bens	195	Flyingshot	403	Mink		
95	Cameron C 25	204	Frank	420	Murray		
96	Cameron C 31	208	Gabriel	426	Nakamun		
97	Campbell	231	Goose Quill	438	One Tree		
98	Canoe C 12	245	Halfmoon	447	Pasatchaw		
100	Cardinal	250	Hay	461	Pine		
102	Carroll	255	Hermit	463	Pipestone		
112	Chickakoo	260	Horsefly	465	Plain		
118	Clairmont	263	Hubbles	468	Pofianga		
120	Clear	264	Hughes	473	Provost Rec Pond		
123	Coal	284	Jensen Reservoir	502	Round		
124	Cochrane MD 6	289	Jones	515	Sauder		
125	Cochrane MD 44	299	Kenilworth	516	Saunders		
134	Cottage	300	Kettle	519	Schorncliff		
136	Cowoki Res.	305	Kinosiu	524	Seven Persons		
144	Cutbank	307	Lac Des Jones	530	Shooting		
145	Cygnet	312	Lac Magloire	532	Sheu		
147	Dapp	315	La Glace	533	Silver		
148	Davey	319	Lake Eliza	540	Smoky		
151	Deadhorse	321	Lake Newell	549	Spring		
153	Demay	322	Lake No. 5	564	Sylvan		
155	Devonian	323	Lake No. 6	568	Tawakwato		
156	Dimsdale	333	Lees	576	Toad		
160	Driedmeat	337	Lily	584	Tyrrell		
162	Dry Grass	339	Limestone	591	Valhalla		
164	Dusty	342	Little Beaver	595	Vertigris		
166	Eagle	347	Lone Pine	597	Vincent		

Table 8

MAN MADE LAKES

No.	Name	No.	Name	No.	Name	No.	Name
20	Badger	141	Crow Indian	343	Little Bow	473	Provost Rec. Pond
28	Barrhead West	184	Fincastle	386	McGregor	487	Reesor
30	Barrier	216	Ghost	401	Milk River Ridge	515	Sauder
32	Bassano	252	Heart River Dam	405	Minnewanka	524	Seven Persons
45	Beaver Dam	260	Horsefly	416	Mound Red	526	Sherburne
73	Brazeau Dam	284	Jensen Reservoir	420	Murray	548	Spray
107	Chain Lakes	292	Kananaskis (lower)	438	One Tree	555	St. Mary Reservoir
114	Chin	293	Kananaskis (upper)	439	Open Creek	565	Taber
124	Cochrane	297	Keho	446	Park	578	Travers Reservoir
136	Cowoki Res.	321	Lake Newell	468	Pofianga	606	Waterton Reservoir
111(a)	Chestermere						

TABLE 9

REPORTED PROBLEMS

No.	Name	Cat.	Item	No.	Name	Cat.	Item
4	Albright	1	Replace Deteriorated Structure	198	Fork	1	Request for Stabilization
22	Baptistie	2	Request for Stabilization	200	Forsyth	1	Request for Stabilization
41	Bearhills	2	Request for Stabilization	204	Frank	3	Flooding
44	Beaver	1	Request for Stabilization	213	George	1	Request for Stabilization
45	Beaver Dam	3	Request for Stabilization	214	Gerry	1	Request for Stabilization
46	Beaver Hill	2	Receding Lake	224	Goodfish-C13	1	Request for Stabilization
49	Bens	3	Request for Stabilization	227	Goose-ID 15	1	Request for Stabilization
52	Big Hay	2	Request for Stabilization	234	Gough	2	Intermittent Dry Periods
53	Birch (C27)	1	Receding Lake	240	Gregoire	1	Request for Stabilization
57	Bittern	2	Receding Lake	243	Gull	2	Low Water Level
65	Bonnie	2	Request for Stabilization	248	Hastings	2	Request for Stabilization
76	Bridge	2	Request for Stabilization	271	Iroquois	1	D.U. Request for Investigation
84	Buffalo	2	Receding Lake	274	Island-C 12	1	Request for Stabilization
85	Bunder	1	Replace Deteriorated Structure	275	Island-ID 5	-	Low Water Level
91	Cache	2	Request for Stabilization	276	Isle	1	Request for Stabilization
94	Calling	1	Request for Stabilization	285	Jessie	2	Request for Stabilization
100	Cardinal	3	Request for Stabilization	290	Joseph	2	Request for Stabilization
104	Carson	1	Request for Stabilization	297	Keho	2	Conflict of Uses
105	Cavan	1	Request for Stabilization	309	Lac La Biche	1	Request for Stabilization
110	Charlotte	1	Request for Stabilization	311	Lac La Nonne	2	Request for Stabilization
115	Chip	2	Request for Stabilization	314	Lac Ste. Anne	1	Request for Stabilization
127	Cold	1	Request for Stabilization	328	Lanes	2	Flooding
130	Cooking	2	Receding Lake	336	Lesser Slave	1	Request for Stabilization
143	Cushing	1	Request for Stabilization	342	Little Beaver	3	Proposed Structure
145	Cygnet	3	Request for Stabilization	345	Little Fish	1	Low Water Level
156	Dimsdale	3	Request for Stabilization	361	Lower Mann	2	Request for Stabilization
160	Driedmeat	3	Request for Stabilization	363	Low Water-C 31	2	Receding Lake
162	Dry Grass	3	Request for Stabilization	367	Majeau	1	Request for Stabilization
166	Eagle	3	Poor Water Quality	371	Manatoken	2	Request for Stabilization
171	Elkwater	1	Replace Deteriorated Structure	372	Manawan	2	Request for Stabilization
180	Fawcett	1	Replace Deteriorated Structure	402	Ministik	1	Receding Lake
183	Figure 8	1	Request for Stabilization	408	Miquelon	2	Receding Lake
186	Flat	1	Request for Stabilization	409	Missawawi	1	Receding Lake
195	Flyingshot	3	Request for Stabilization	413	Moose-MD 87	1	Request for Stabilization

REPORTED PROBLEMS

No.	Name	Cat.	Item
418	Mudspring	2	Intermittent Dry Periods
419	Muriel	1	Request for Stabilization
433	Norberg	1	Replace Deteriorated Structure
437	Oliver	1	Receding Lake
442	Outpost	2	Low Water Level
445	Pakowki	1	Intermittent Dry Periods
459	Pigeon	2	Proposed Structure 1972
463	Pipestone	3	Proposed Structure 1972
485	Red Deer - C3	2	Request for Stabilization
486	Reed	1	Request for Stabilization
489	Reita	1	Request for Stabilization
496	Rock Island	1	Replace Deteriorated Structure
506	Saddle	1	Request for Stabilization
509	Sampson	2	Request for Stabilization
512	Sandy - C28	2	Request for Stabilization
513	Saskatoon	2	Request for Stabilization
516	Saunders	3	Request for Stabilization
525	Shanks	2	Proposed Structure
526	Sherburne	2	Aquatic Control (Weeds)
527	Shiningbank	2	Request for Stabilization
540	Smoky	3	Request for Stabilization
546	Spotted	1	Flooding
556	Steele	1	Request for Stabilization
559	Sullivan	2	Low Water Level
579	Tucker	1	Replace Deteriorated Structure
584	Tyrrell	3	Request for Stabilization
587	Upper Mann	1	Request for Stabilization
589	Utikuma	1	Replace Deteriorated Structure
591	Valhalla	3	Structure
595	Vertigris	3	Low Water Level
596	Victor	1	Request for Stabilization
597	Vincent	3	Request for Stabilization
599	Wabamun	1	Competing Use
601	Wakamao	3	Request for Stabilization
603	Watchusk	1	Proposed Structure 1972
604	Watelet	2	Proposed Structure 1972
607	Watt	3	Request for Stabilization
608	Wavy	2	Receding Lake
612	Weston	3	Low Water Level
614	Whitefish	1	Replace Deteriorated Structure
624	Wizard	2	Request for Stabilization
111(a)	Chestermere	3	Competing Use

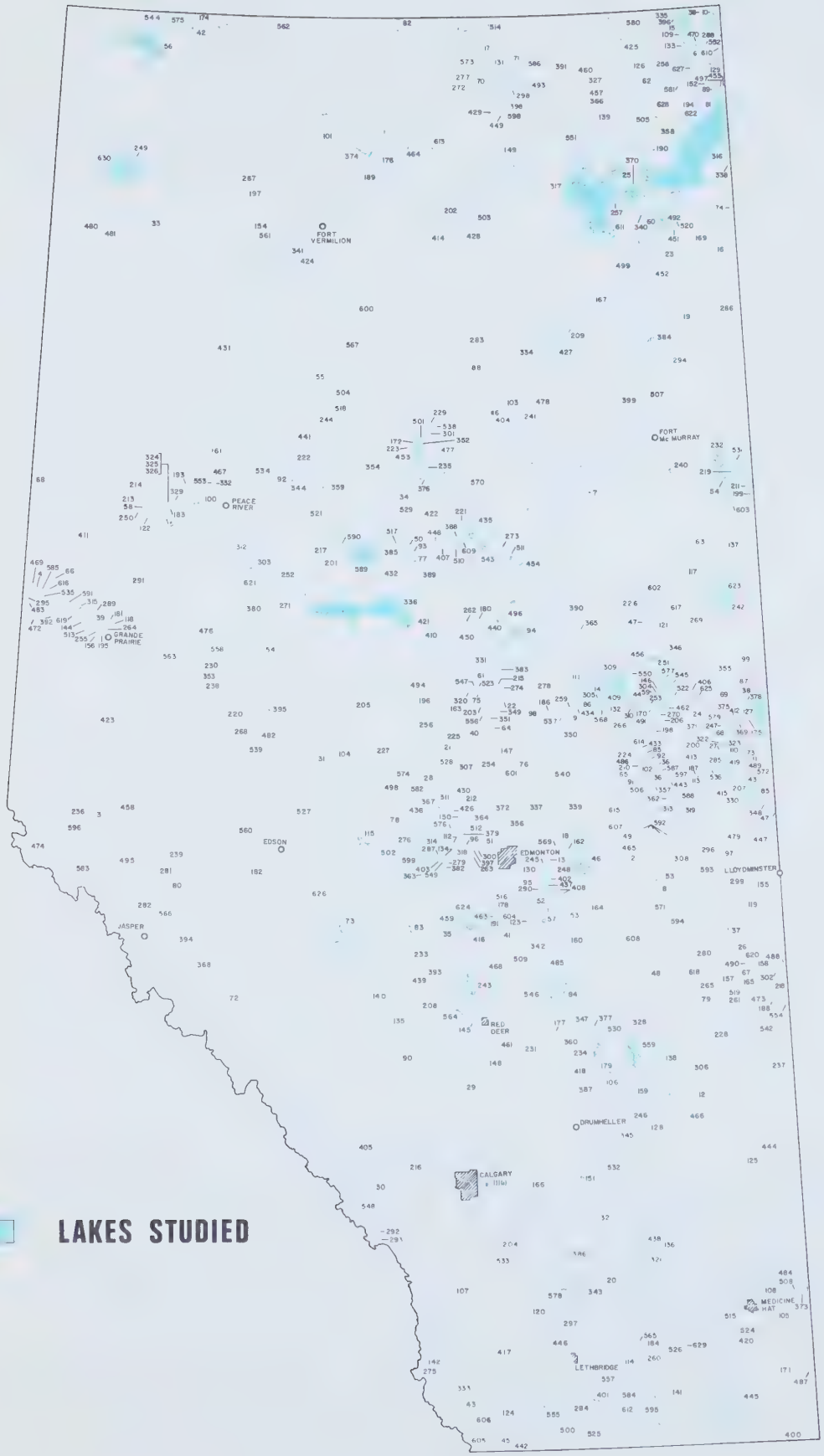

LAKES STUDIED

PLATE No. 1

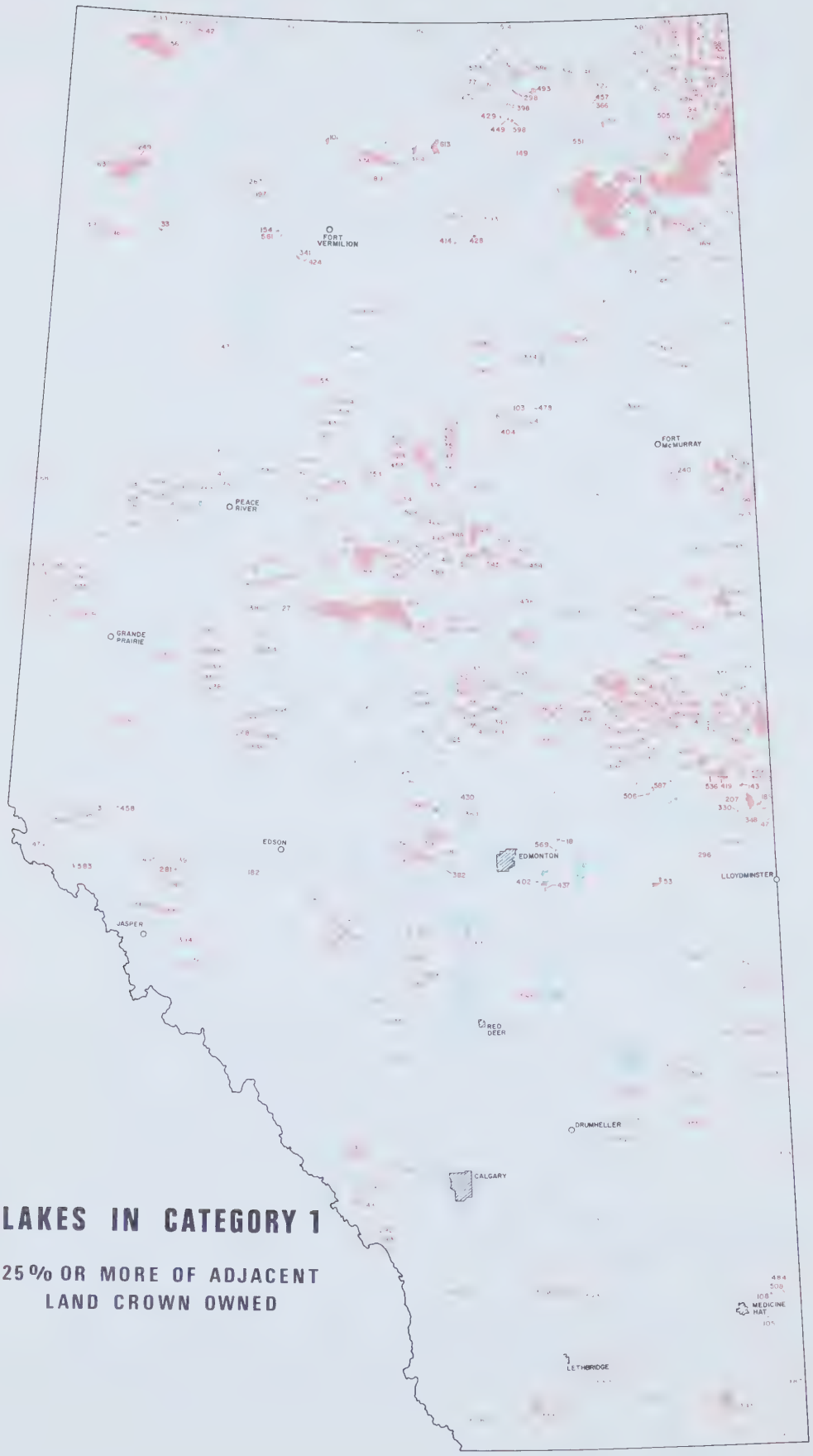

LAKES IN CATEGORY 1

25% OR MORE OF ADJACENT LAND CROWN OWNED

PLATE No. 2

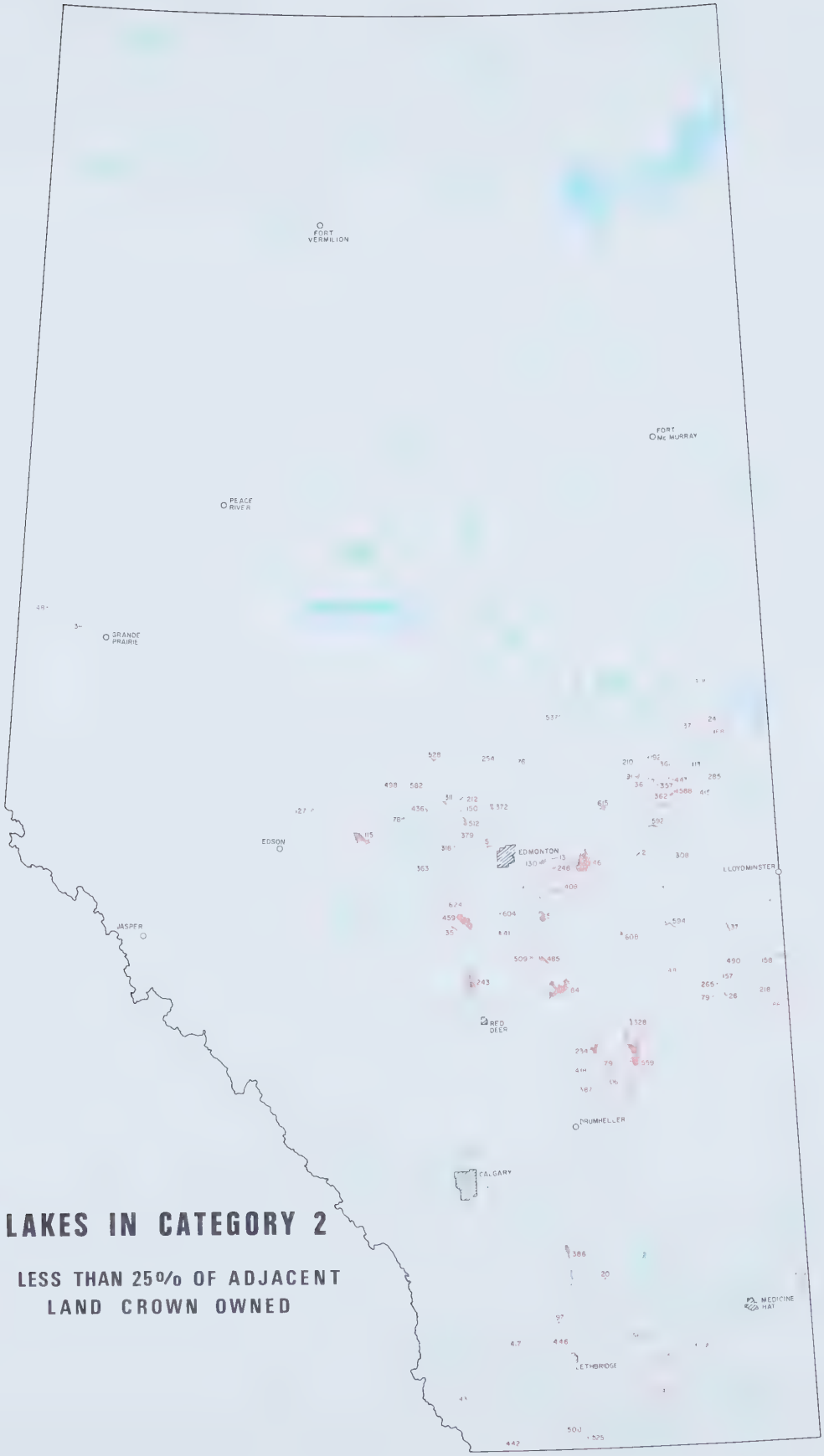

LAKES IN CATEGORY 2

LESS THAN 25% OF ADJACENT LAND CROWN OWNED

PLATE No. 3

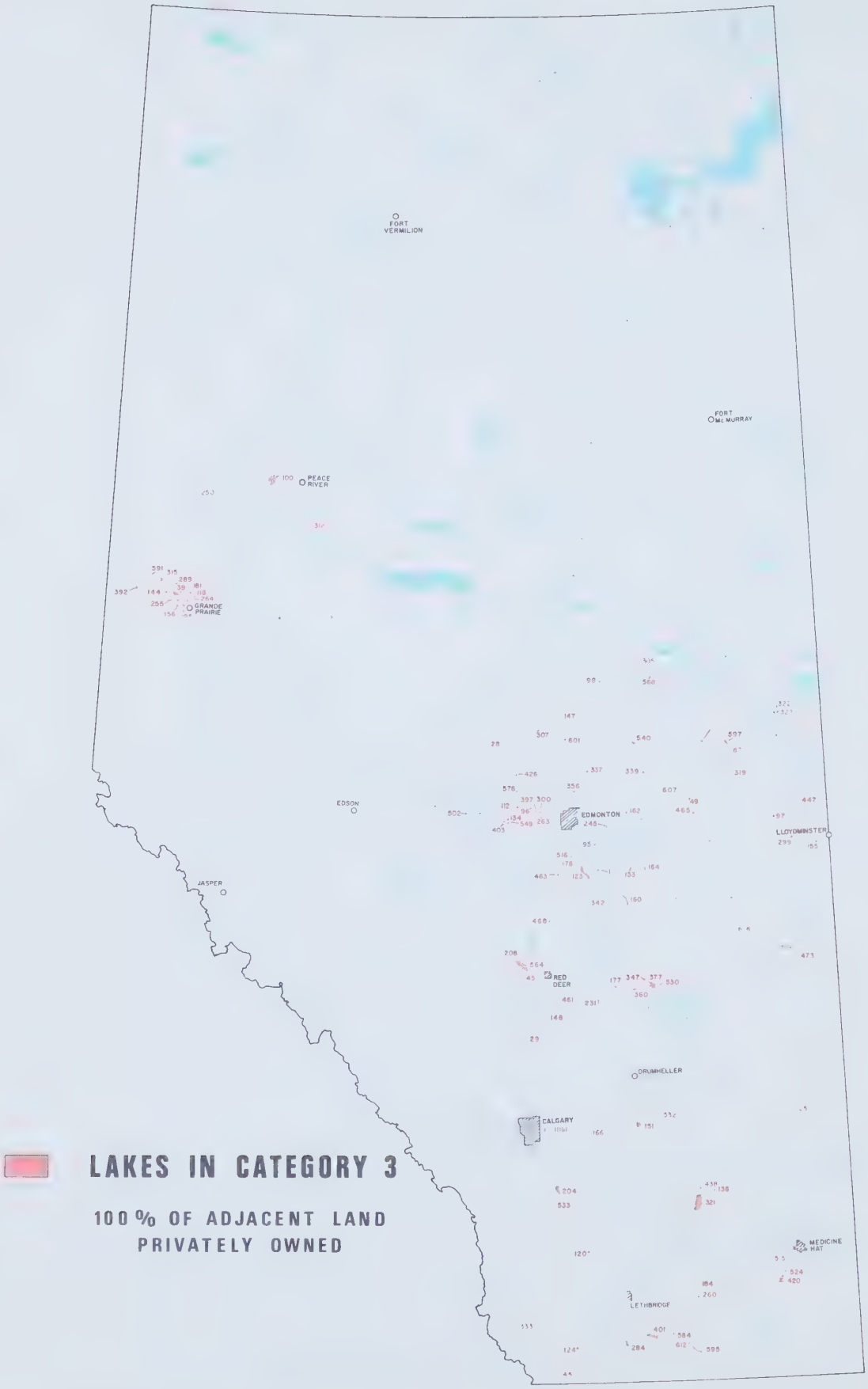
FORT VERMILION
FORT McMURRAY
PEACE RIVER
GRANDE PRAIRIE
EDSON
EDMONTON
LLOYDMINSTER
JASPER
RED DEER
DRUMHELLER
CALGARY
MEDICINE HAT
LETHBRIDGE
LAKES IN CATEGORY 3
100 % OF ADJACENT LAND PRIVATELY OWNED

PLATE No. 4

FORT VERMILION
FORT McMURRAY
PEACE RIVER
GRANDE PRAIRIE
EDSON
EDMONTON
LLOYDMINSTER
JASPER
RED DEER
DRUMHELLER
CALGARY
MEDICINE HAT
LETHBRIDGE
MAN MADE LAKES

PLATE No. 5

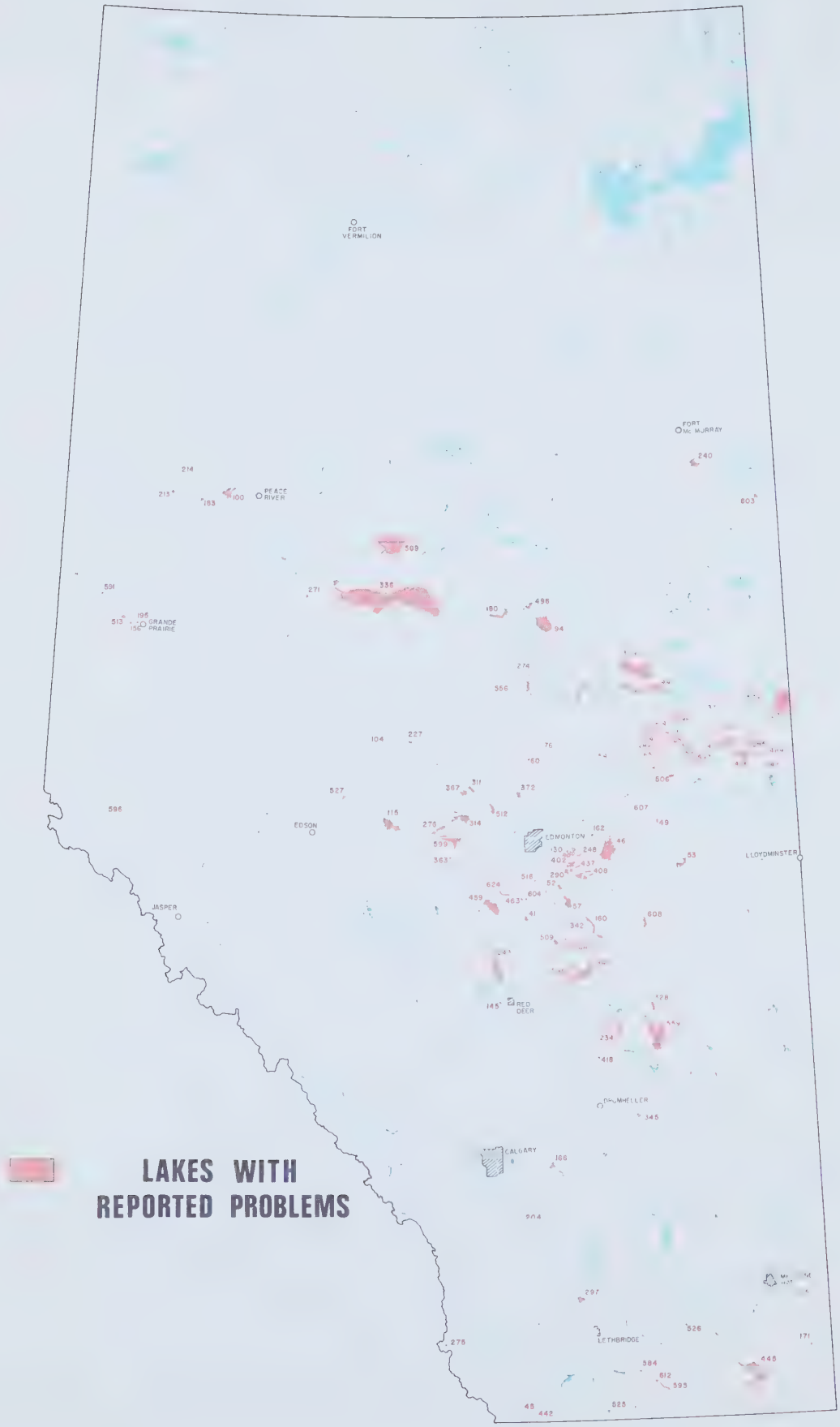
FORT VERMILION
FORT Mc MURRAY
PEACE RIVER
GRANDE PRAIRIE
EDSON
EDMONTON
LLOYDMINSTER
JASPER
RED DEER
DRUMHELLER
CALGARY
LETHBRIDGE
LAKES WITH REPORTED PROBLEMS

PLATE No 6